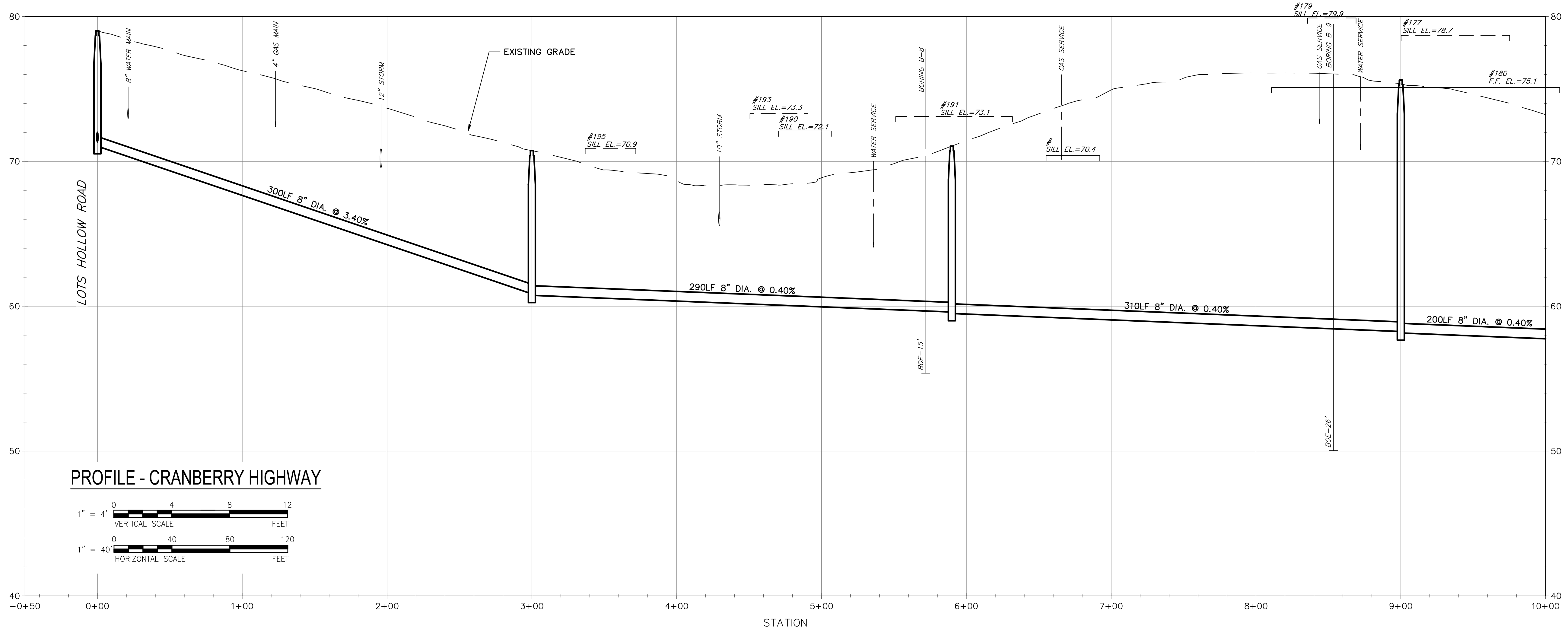
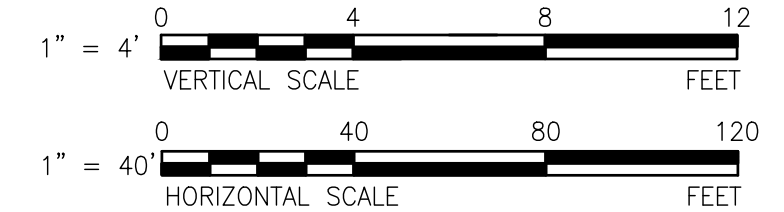


PLAN - CRANBERRY HIGHWAY

SCALE: 1"=40'



PROFILE - CRANBERRY HIGHWAY



I/R	DATE	DESCRIPTION

60476644

Designed By: **M. CURRAN**

Drawn By: **M. CURRAN**

Dept Check: **T. PARECE**

Proj Check: **M. DONOGHUE**

Date: ----

Scale: **AS NOTED**

CIVIL

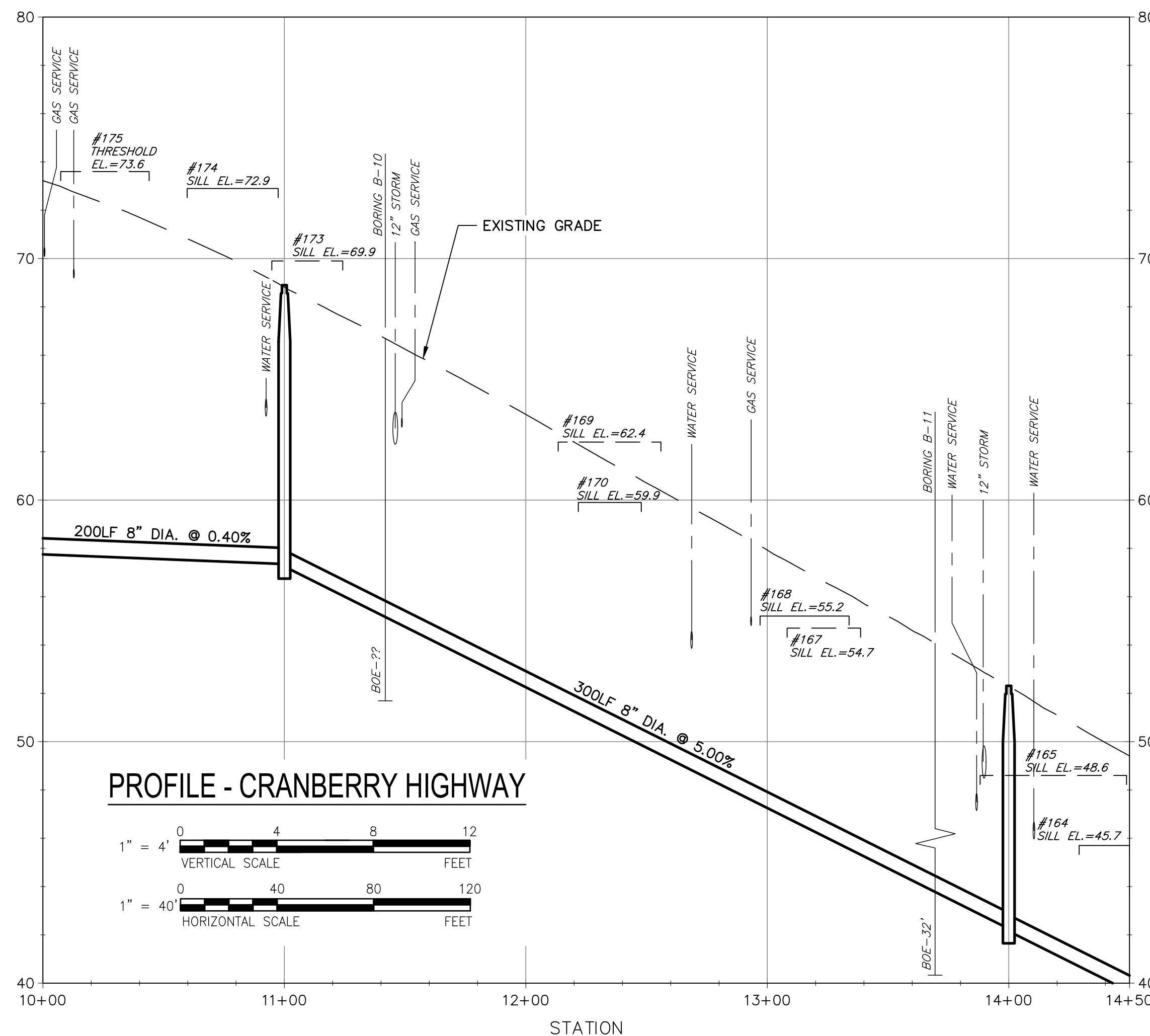
**PLAN AND PROFILE SEWER
CRABERRY HIGHWAY II**

01 C-102

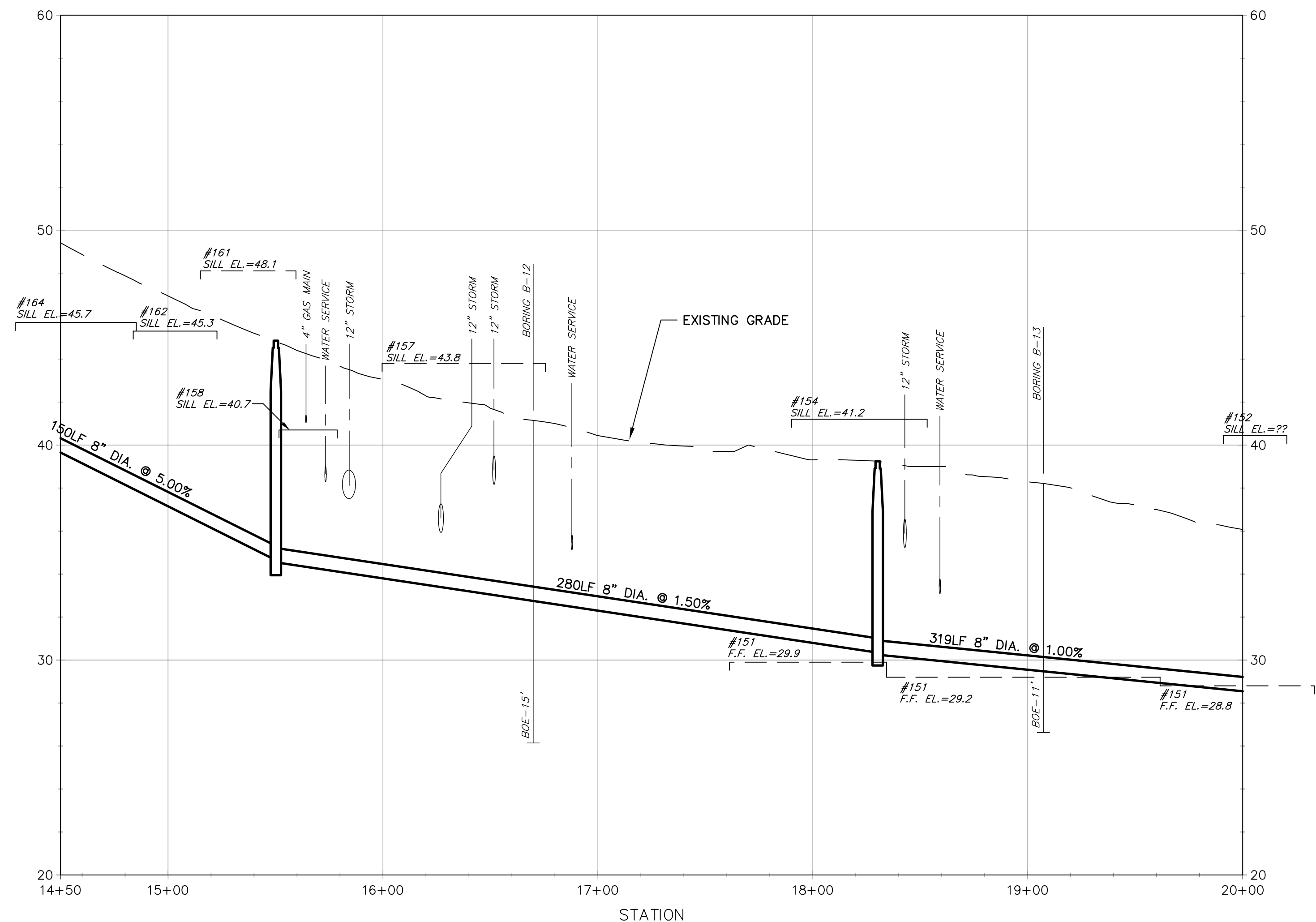
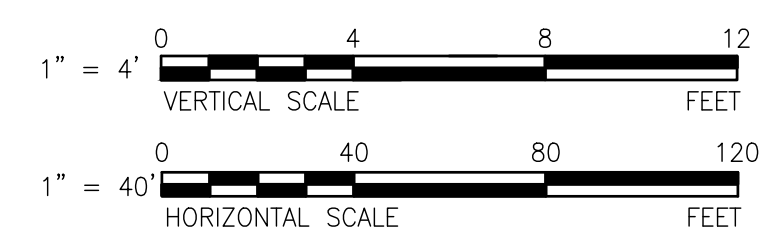


PLAN - CRANBERRY HIGHWAY

SCALE: 1"=40'



PROFILE - CRANBERRY HIGHWAY



I/R	DATE	DESCRIPTION

60476644

Designed By: **M. CURRAN**

Drawn By: **M. CURRAN**

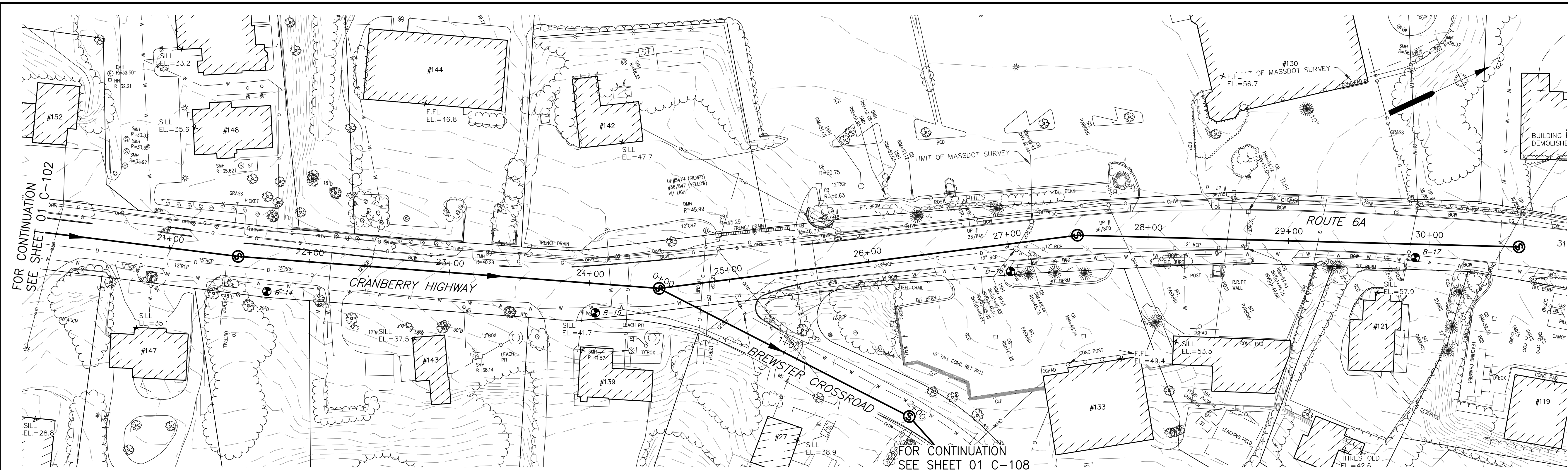
Dept Check: **T. PARECE**

Proj Check: **M. DONOGHUE**

Date: ----

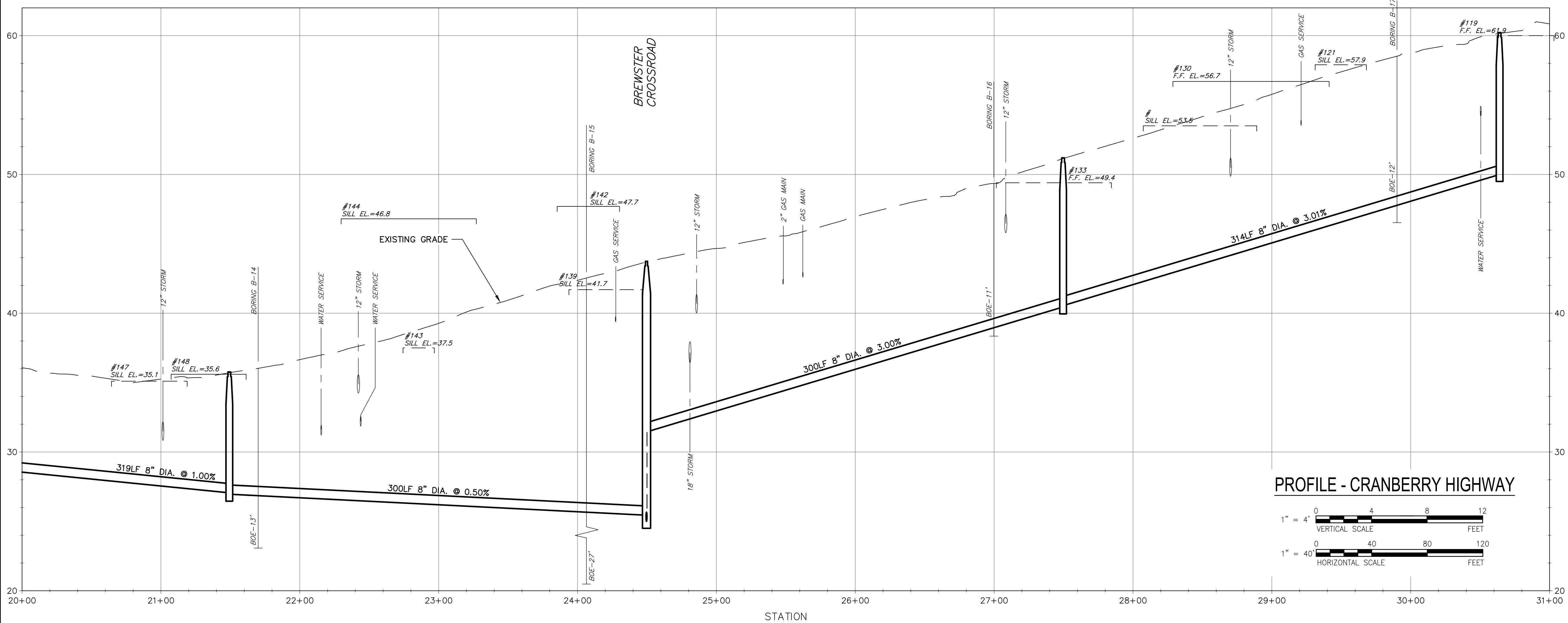
Scale: **AS NOTED**

CIVIL

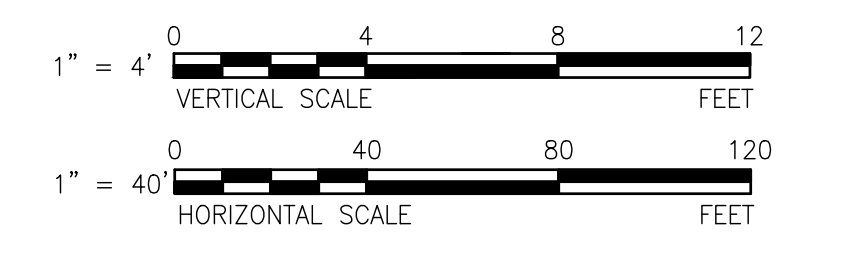


PLAN - CRANBERRY HIGHWAY

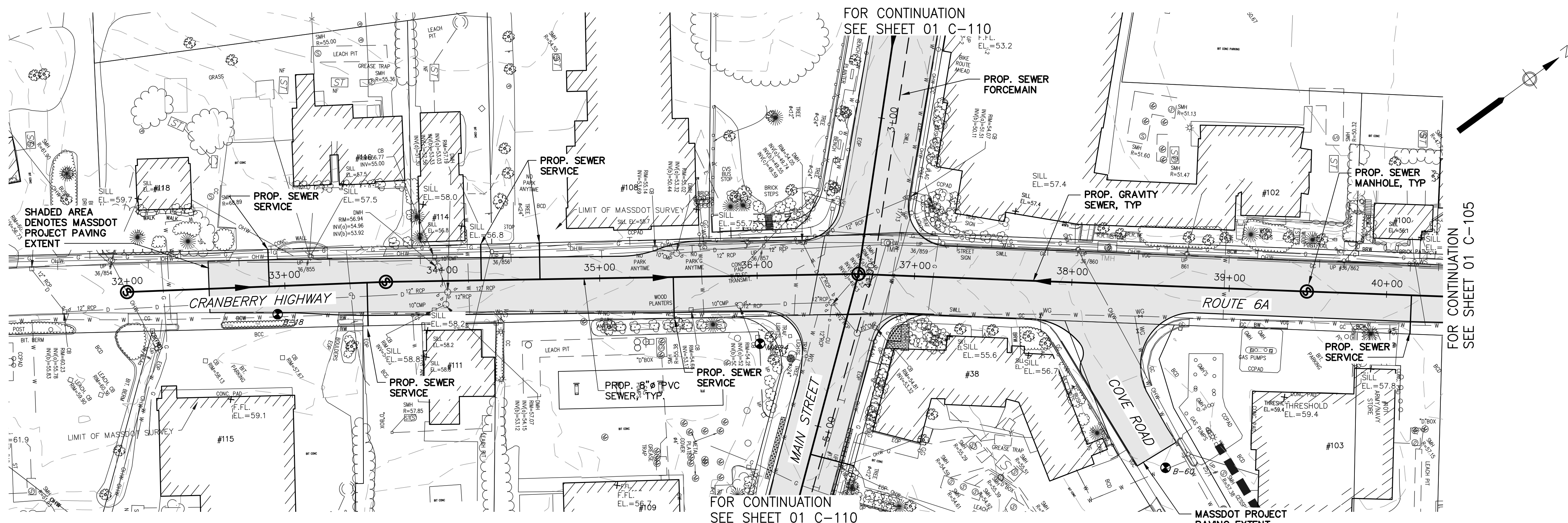
SCALE: 1"=40'



PROFILE - CRANBERRY HIGHWAY

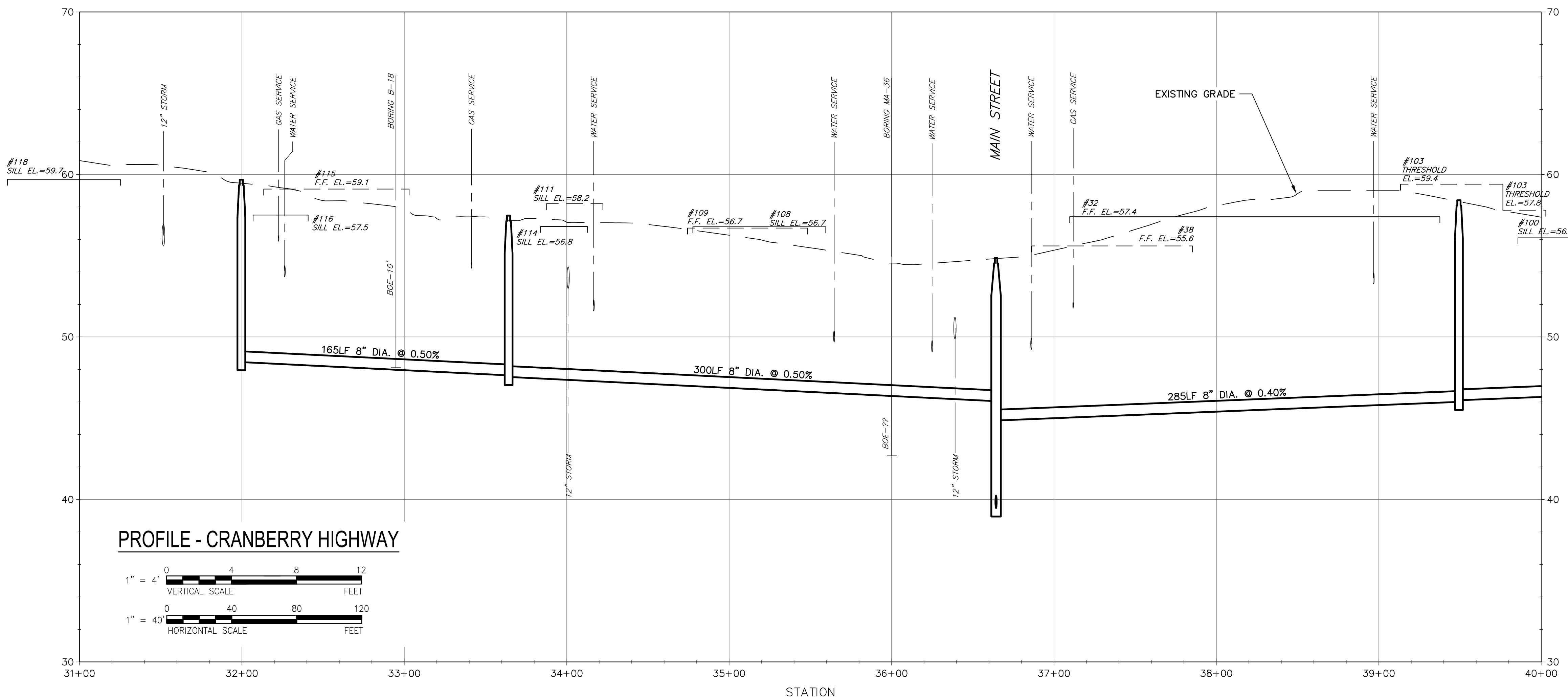


Project Management Initials: _____ Designer: _____ Checked: _____ Approved: _____
 Last saved by: CURRANM(2017-05-19) Last Plotted: 2017-06-21
 Filename: L:\WORK\160476644 - ORLEANS DOWNTOWN SEWER\3D - DOWNTOWN\SOURCE DRAWINGS\PS-1 - DOWNTOWN.DWG

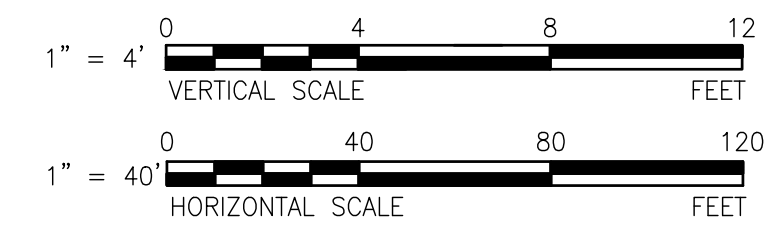


PLAN - CRANBERRY HIGHWAY

SCALE: 1"=40'



PROFILE - CRANBERRY HIGHWAY



PROJECT
Downtown Area
Plans and Profiles

25% Preliminary
Design Report

CLIENT
Town of Orleans, MA
19 SCHOOL ROAD
ORLEANS, MA 02653
(508) 240-3700

CONSULTANT
AECOM TECHNICAL SERVICES, INC.
9 JONATHAN BOURNE DRIVE
POCASSET, MA 02559
PHONE: (508) 833-6950
www.aecom.com

CONSULTANTS

REGISTRATION

SKETCH PLAN SHOWING
LIMITS OF MDOT PAVING
5-19-2017

ISSUE/REVISION

I/R	DATE	DESCRIPTION

PROJECT NUMBER

60476644

Designed By: **M. CURRAN**
Drawn By: **M. CURRAN**
Dept Check: **T. PARECE**
Proj Check: **M. DONOGHUE**
Date: ----
Scale: **AS NOTED**

DISCIPLINE

CIVIL

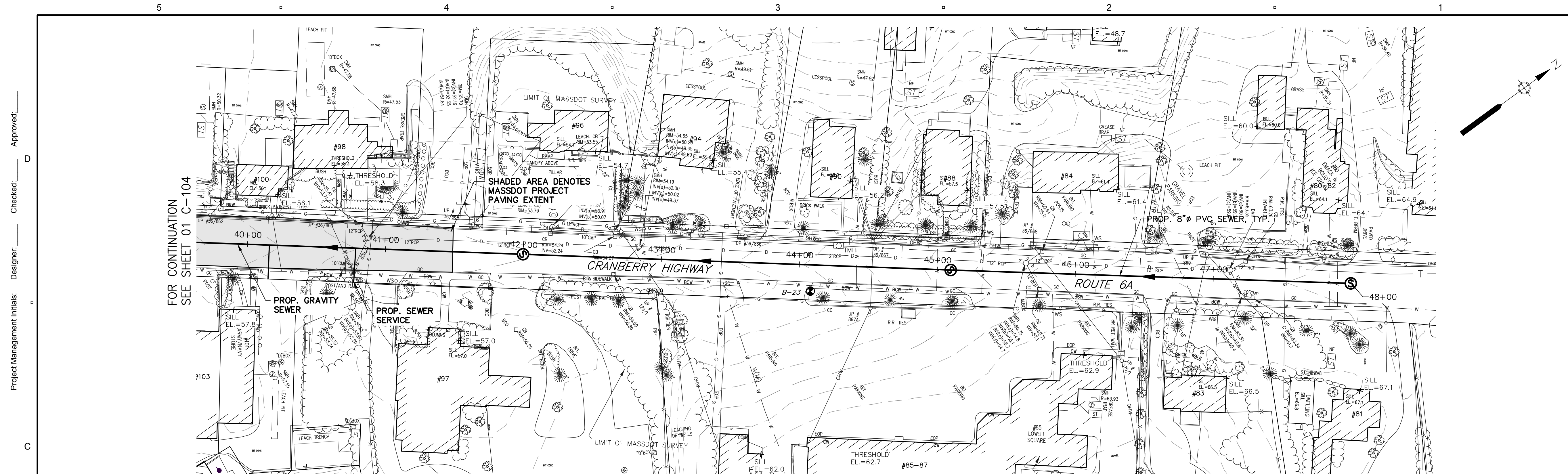
SHEET TITLE

PLAN AND PROFILE SEWER
CRANBERRY HIGHWAY IV

SHEET NUMBER

01 C-104

Project Management Initials: _____ Designer: _____ Checked: _____ Approved: _____
 Last saved by: CURRANM(2017-05-19) Last Plotted: 2017-06-21
 Filename: L:\WORK\0476644 - ORLEANS DOWNTOWN SEWER3D - DOWNTOWN_SOURCE DRAWINGS\PS-1 - DOWNTOWN.DWG

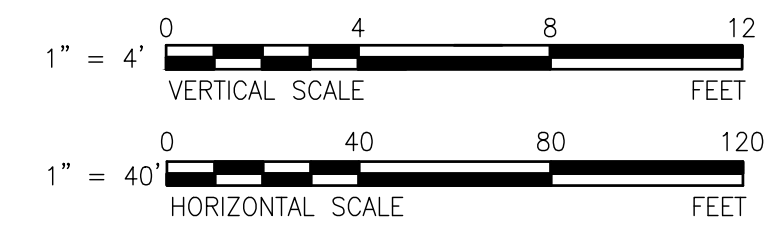


PLAN - CRANBERRY HIGHWAY

SCALE: 1"=40'



PROFILE - CRANBERRY HIGHWAY



PROJECT
Downtown Area
Plans and Profiles

25% Preliminary
Design Report

CLIENT
Town of Orleans, MA
19 SCHOOL ROAD
ORLEANS, MA 02653
(508) 240-3700

CONSULTANT
AECOM TECHNICAL SERVICES, INC.
9 JONATHAN BOURNE DRIVE
POCASSET, MA 02559
PHONE: (508) 833-6950
www.aecom.com

CONSULTANTS

REGISTRATION

SKETCH PLAN SHOWING
LIMITS OF MDOT PAVING
5-19-2017

ISSUE/REVISION

I/R	DATE	DESCRIPTION

PROJECT NUMBER

60476644

Designed By: **M. CURRAN**
 Drawn By: **M. CURRAN**
 Dept Check: **T. PARECE**
 Proj Check: **M. DONOGHUE**
 Date: ----
 Scale: **AS NOTED**

DISCIPLINE

CIVIL

SHEET TITLE

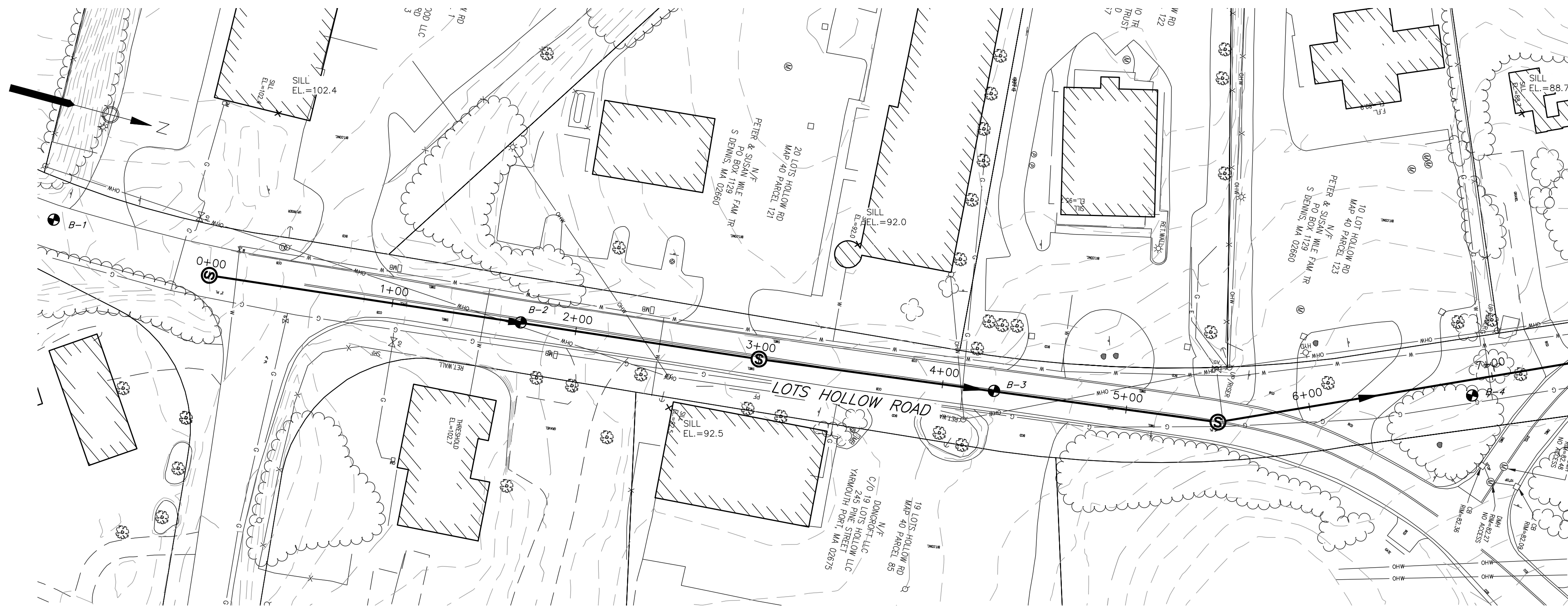
PLAN AND PROFILE SEWER
CRANBERRY HIGHWAY V

SHEET NUMBER

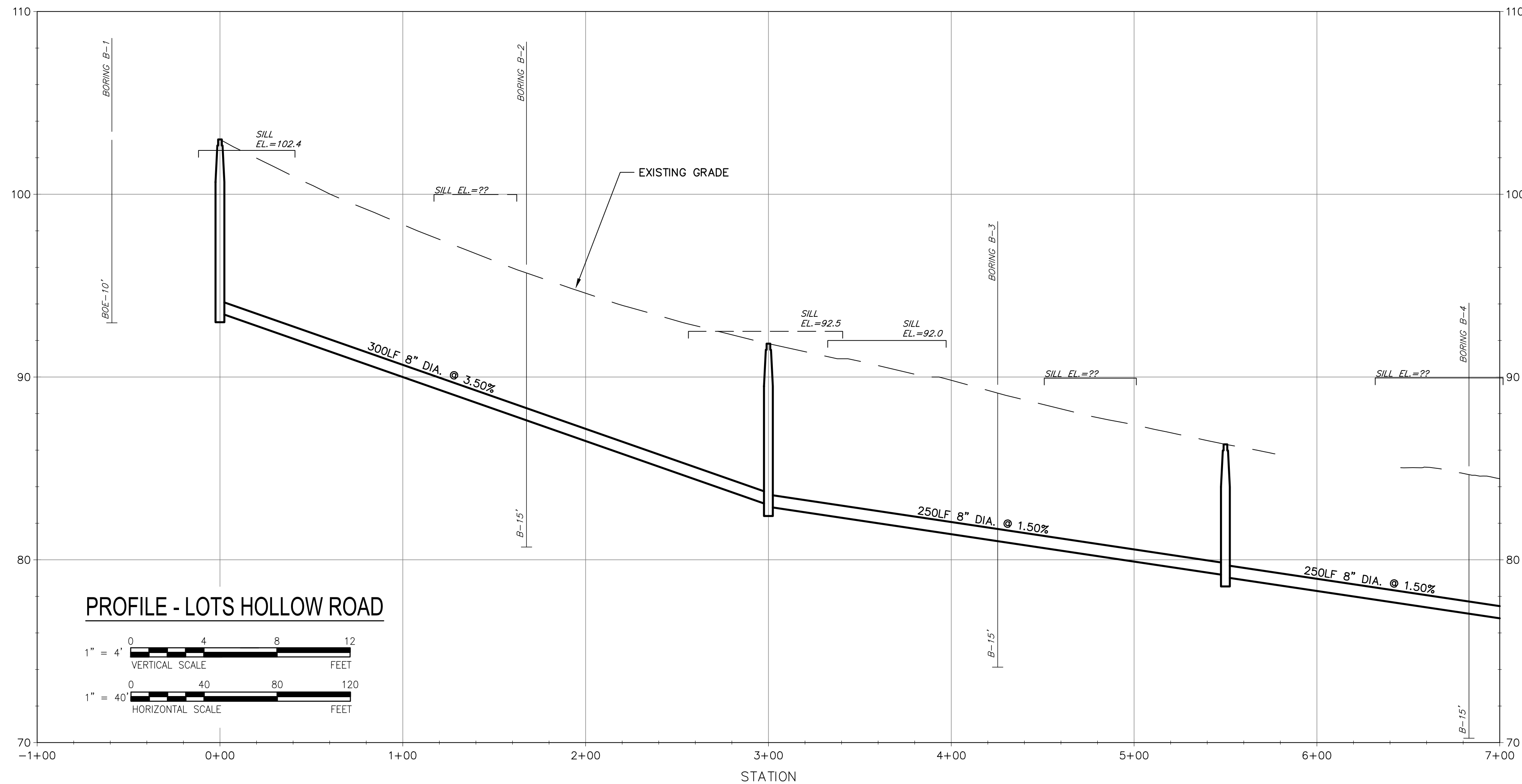
01 C-105

Last saved by: CURRANM(2017-05-19) Last Plotted: 2017-06-21
 Filename: L:\WORK\0476644 - ORLEANS DOWNTOWN SEWER\3D - DOWNTOWN\SOURCE DRAWINGS\PS-1 - DOWNTOWN.DWG

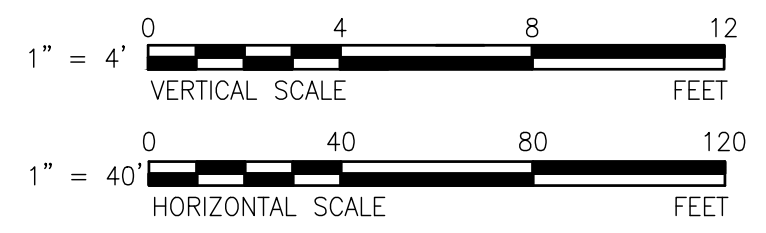
Project Management Initials: _____ Designer: _____ Checked: _____ Approved: _____



PLAN - LOTS HOLLOW ROAD
SCALE: 1"=40'



PROFILE - LOTS HOLLOW ROAD



FOR CONTINUATION
SEE SHEET 01 C-107



PROJECT
Downtown Area
Plans and Profiles

**25% Preliminary
Design Report**

CLIENT
Town of Orleans, MA
19 SCHOOL ROAD
ORLEANS, MA 02653
(508) 240-3700

CONSULTANT
AECOM TECHNICAL SERVICES, INC.
9 JONATHAN BOURNE DRIVE
POCASSET, MA 02559
PHONE: (508) 833-6950
www.aecom.com

CONSULTANTS

REGISTRATION

ISSUE/REVISION

I/R	DATE	DESCRIPTION

PROJECT NUMBER

60476644
Designed By: **M. CURRAN**
Drawn By: **M. CURRAN**
Dept Check: **T. PARECE**
Proj Check: **M. DONOGHUE**
Date: ----
Scale: **AS NOTED**

DISCIPLINE
CIVIL
SHEET TITLE

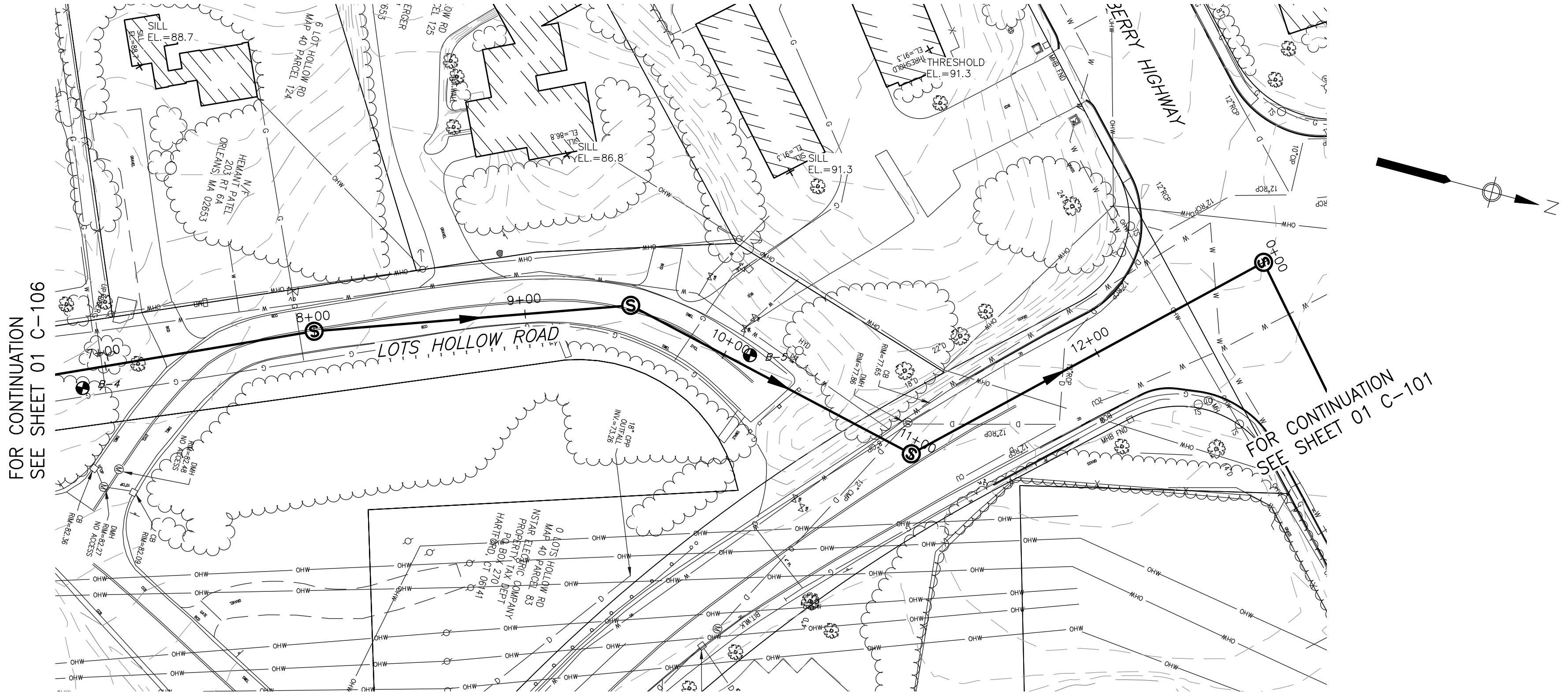
**PLAN AND PROFILE SEWER
LOTS HOLLOW RD I**

SHEET NUMBER
01 C-106

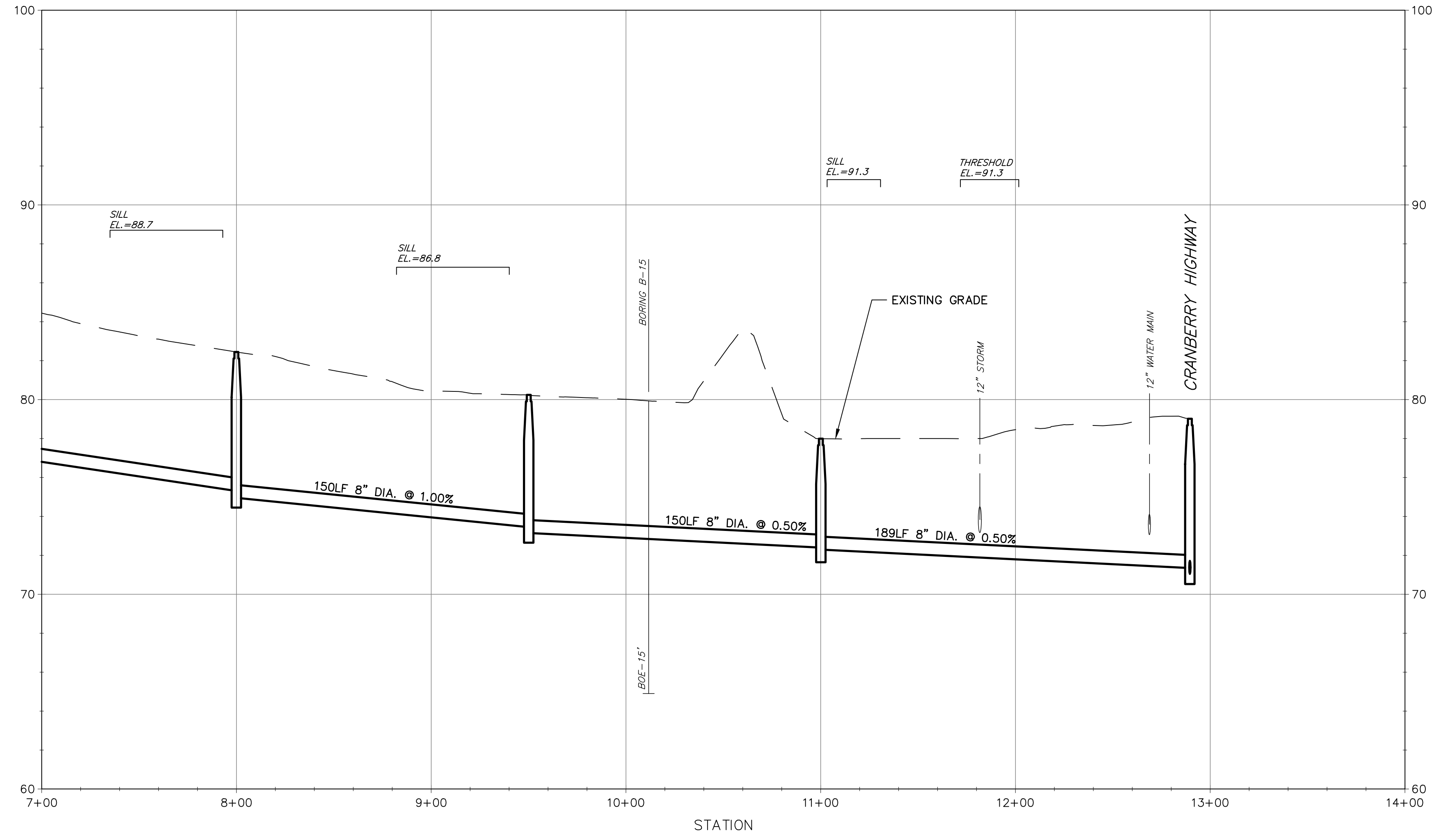
Project Management Initials: _____ Designer: _____ Checked: _____ Approved: _____

Last saved by: CURRANM(2017-05-19) Last Plotted: 2017-05-21
Filename: L:\WORK\60476644 - ORLEANS DOWNTOWN SEWER3D - DOWNTOWN\SOURCE DRAWINGS\PS-1 - DOWNTOWN.DWG

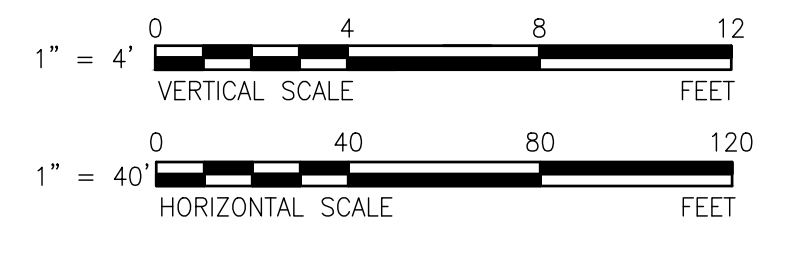
Project Management Initials: _____ Designer: _____ Checked: _____ Approved: _____
 Last saved by: CURRANM(2017-05-19) Last Plotted: 2017-05-21
 Filename: L:\WORK\60476644 - ORLEANS DOWNTOWN SEWER3D - DOWNTOWN\SOURCE DRAWINGS\PS-1 - DOWNTOWN.DWG



PLAN - LOTS HOLLOW ROAD
SCALE: 1"=40'



PROFILE - LOTS HOLLOW ROAD



PROJECT
Downtown Area
Plans and Profiles

25% Preliminary
Design Report

CLIENT
Town of Orleans, MA
19 SCHOOL ROAD
ORLEANS, MA 02653
(508) 240-3700

CONSULTANT
AECOM TECHNICAL SERVICES, INC.
9 JONATHAN BOURNE DRIVE
POCASSET, MA 02559
PHONE: (508) 833-6950
www.aecom.com

CONSULTANTS

REGISTRATION

ISSUE/REVISION

I/R	DATE	DESCRIPTION

PROJECT NUMBER

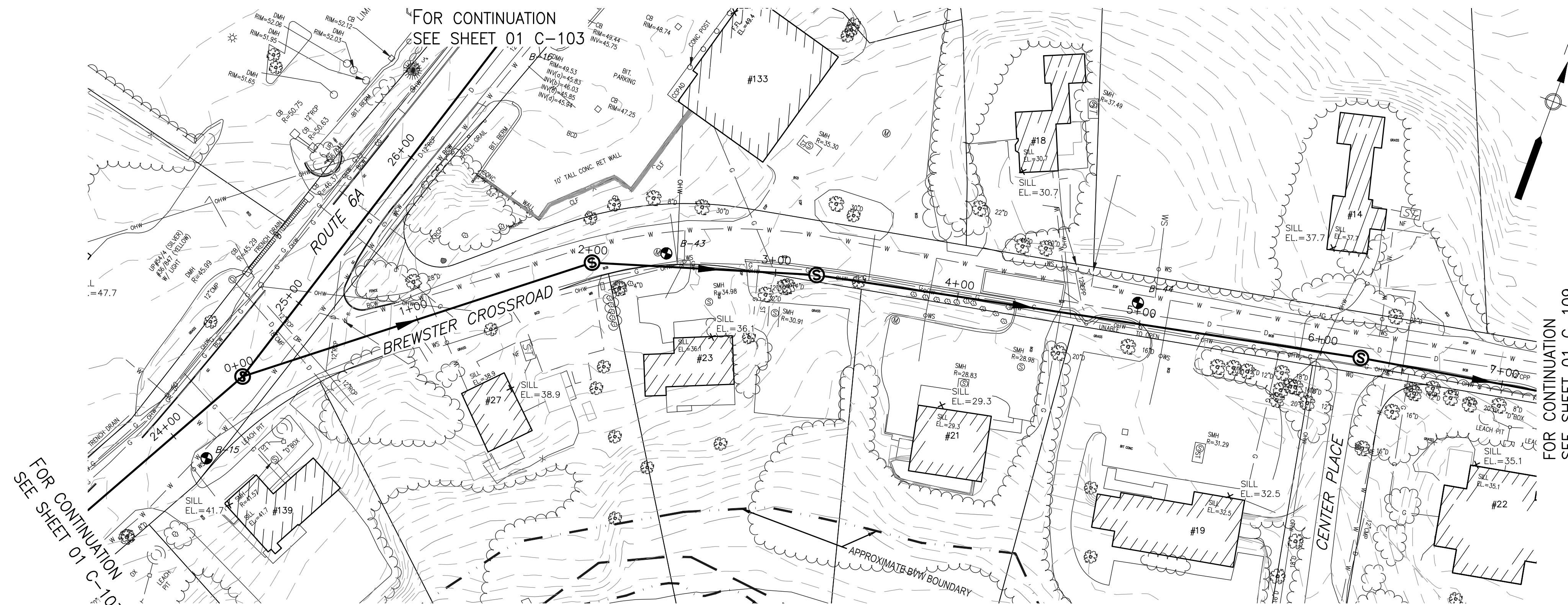
60476644
 Designed By: **M. CURRAN**
 Drawn By: **M. CURRAN**
 Dept Check: **T. PARECE**
 Proj Check: **M. DONOGHUE**
 Date: ----
 Scale: **AS NOTED**

DISCIPLINE
CIVIL
SHEET TITLE

PLAN AND PROFILE SEWER
LOTS HOLLOW ROAD II

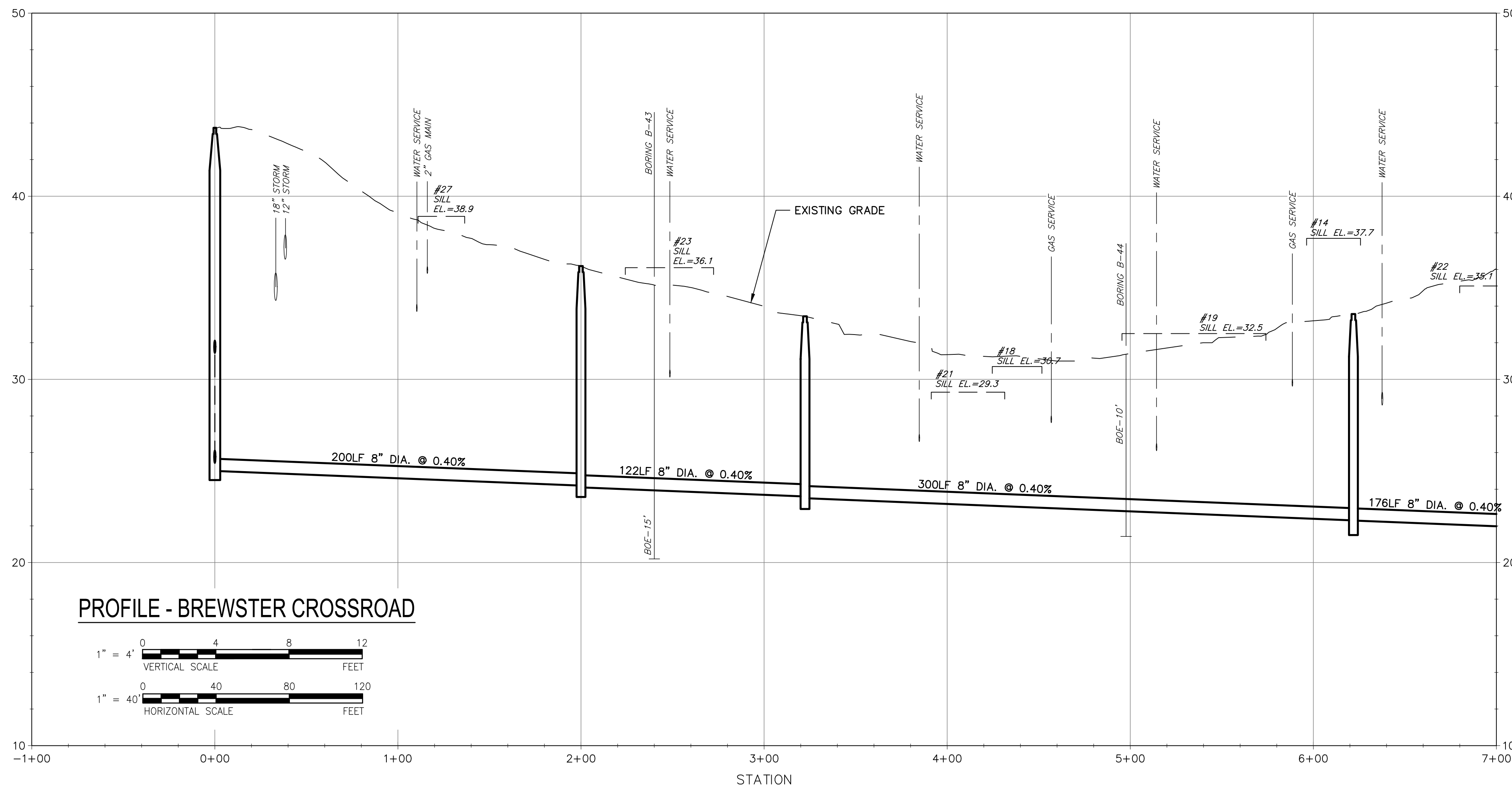
SHEET NUMBER
01 C-107

Project Management Initials: _____ Designer: _____ Checked: _____ Approved: _____
 Last saved by: CURRANM(2017-05-19) Last Plotted: 2017-05-21
 Filename: L:\WORK\16476644 - ORLEANS DOWNTOWN SEWER3D - DOWNTOWN\SOURCE DRAWINGS\PS-1 - DOWNTOWN.DWG

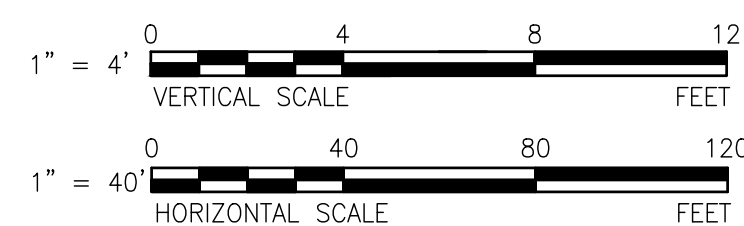


PLAN - BREWSTER CROSSROAD

SCALE: 1"=40'



PROFILE - BREWSTER CROSSROAD



PROJECT
 Downtown Area
 Plans and Profiles

**25% Preliminary
 Design Report**

CLIENT
 Town of Orleans, MA
 19 SCHOOL ROAD
 ORLEANS, MA 02653
 (508) 240-3700

CONSULTANT
 AECOM TECHNICAL SERVICES, INC.
 9 JONATHAN BOURNE DRIVE
 POCASSET, MA 02559
 PHONE: (508) 833-6950
 www.aecom.com

CONSULTANTS

REGISTRATION

ISSUE/REVISION

I/R	DATE	DESCRIPTION

PROJECT NUMBER

60476644

Designed By: **M. CURRAN**

Drawn By: **M. CURRAN**

Dept Check: **T. PARECE**

Proj Check: **M. DONOGHUE**

Date: ----

Scale: **AS NOTED**

DISCIPLINE

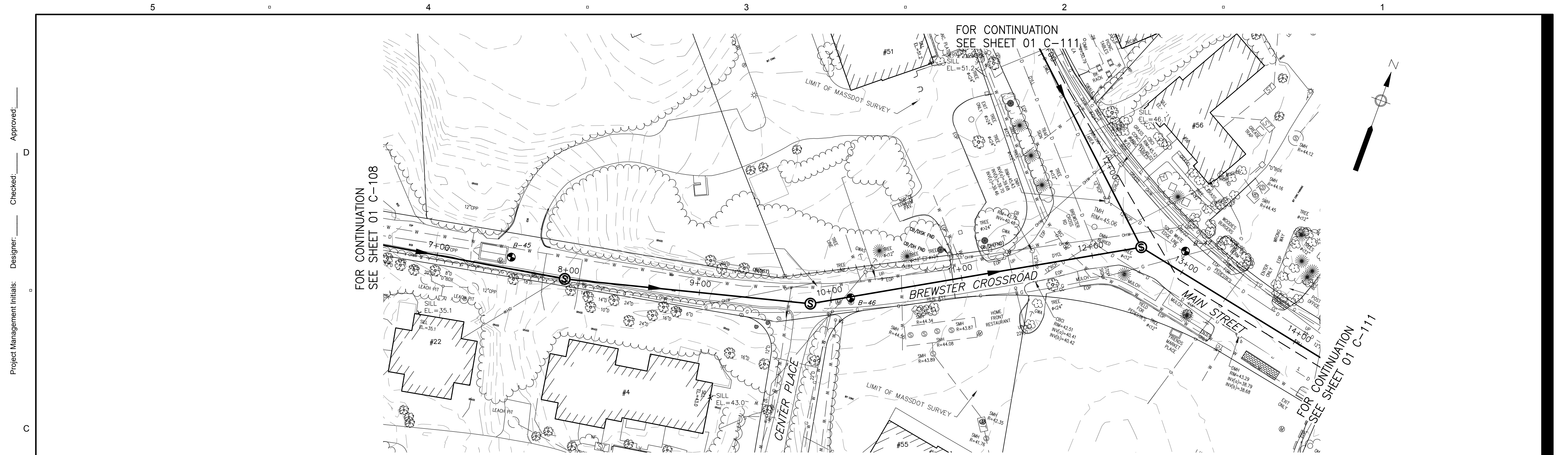
CIVIL

SHEET TITLE

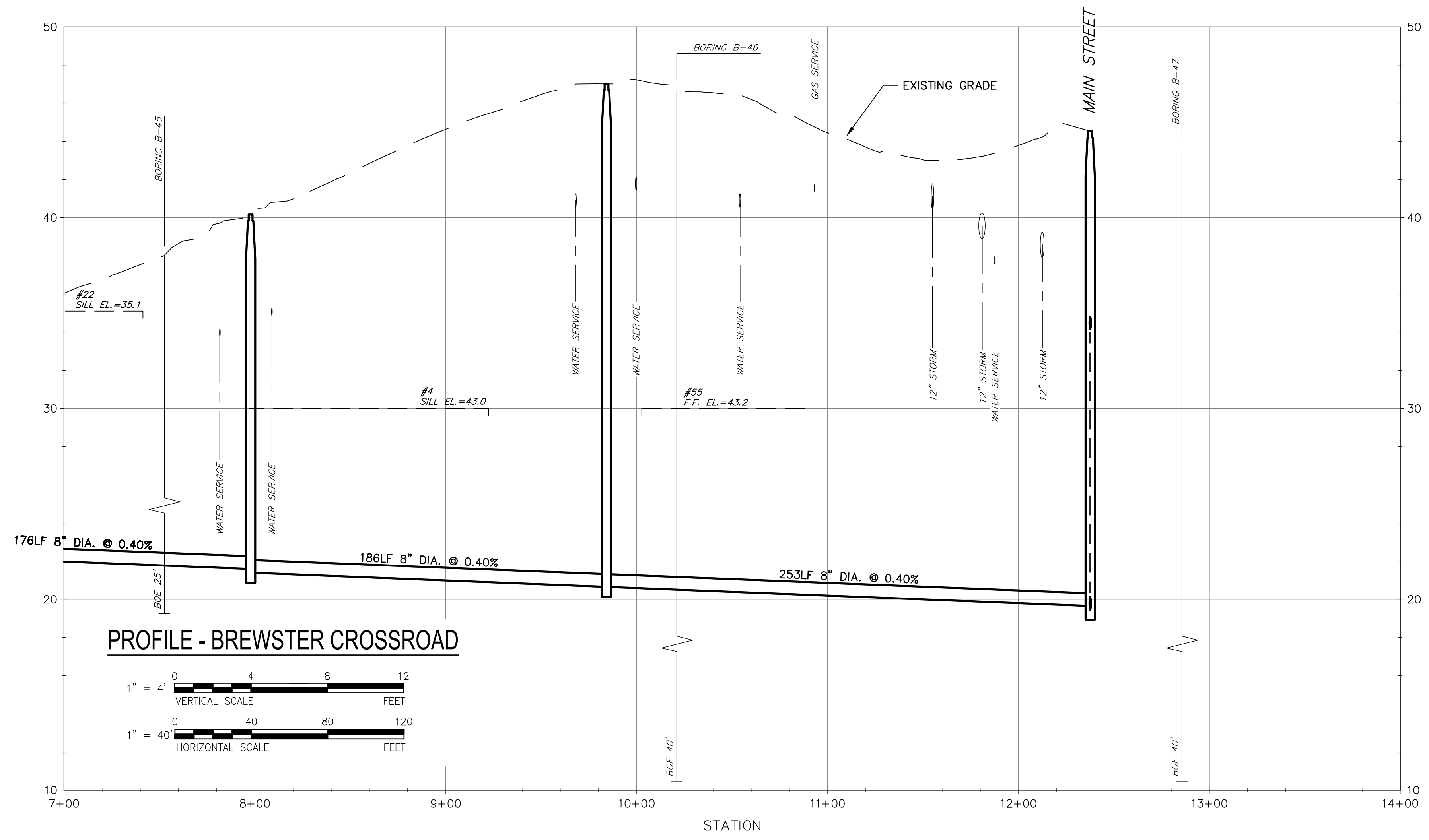
**PLAN AND PROFILE SEWER
 BREWSTER CROSSROAD I**

SHEET NUMBER

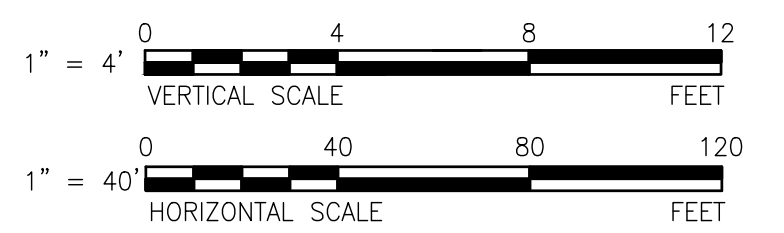
01 C-108



PLAN - BREWSTER CROSSROAD
SCALE: 1"=40'



PROFILE - BREWSTER CROSSROAD



PROJECT
Downtown Area
Plans and Profiles

25% Preliminary
Design Report

CLIENT
Town of Orleans, MA
19 SCHOOL ROAD
ORLEANS, MA 02653
(508) 240-3700

CONSULTANT
AECOM TECHNICAL SERVICES, INC.
9 JONATHAN BOURNE DRIVE
POCASSET, MA 02559
PHONE: (508) 833-6950
www.aecom.com

CONSULTANTS

REGISTRATION

ISSUE/REVISION

I/R	DATE	DESCRIPTION

PROJECT NUMBER

60476644
Designed By: **M. CURRAN**
Drawn By: **M. CURRAN**
Dept Check: **T. PARECE**
Proj Check: **M. DONOGHUE**
Date: ----
Scale: **AS NOTED**

DISCIPLINE
CIVIL
SHEET TITLE

**PLAN AND PROFILE SEWER
BREWSTER CROSSROAD II**

SHEET NUMBER
01 C-109

Last saved by: CURRANM(2017-05-19) Last Plotted: 2017-06-21
Filename: L:\WORK\60476644 - ORLEANS DOWNTOWN SEWER3D - DOWNTOWN\SOURCE DRAWINGS\PS-1 - DOWNTOWN.DWG

Project Management Initials: _____ Designer: _____ Checked: _____ Approved: _____

SKETCH PLAN SHOWING
LIMITS OF MDOT PAVING
5-19-2017

60476644

Designed By: **M. CURRAN**

Drawn By: **M. CURRAN**

Dept Check: **T. PARECE**

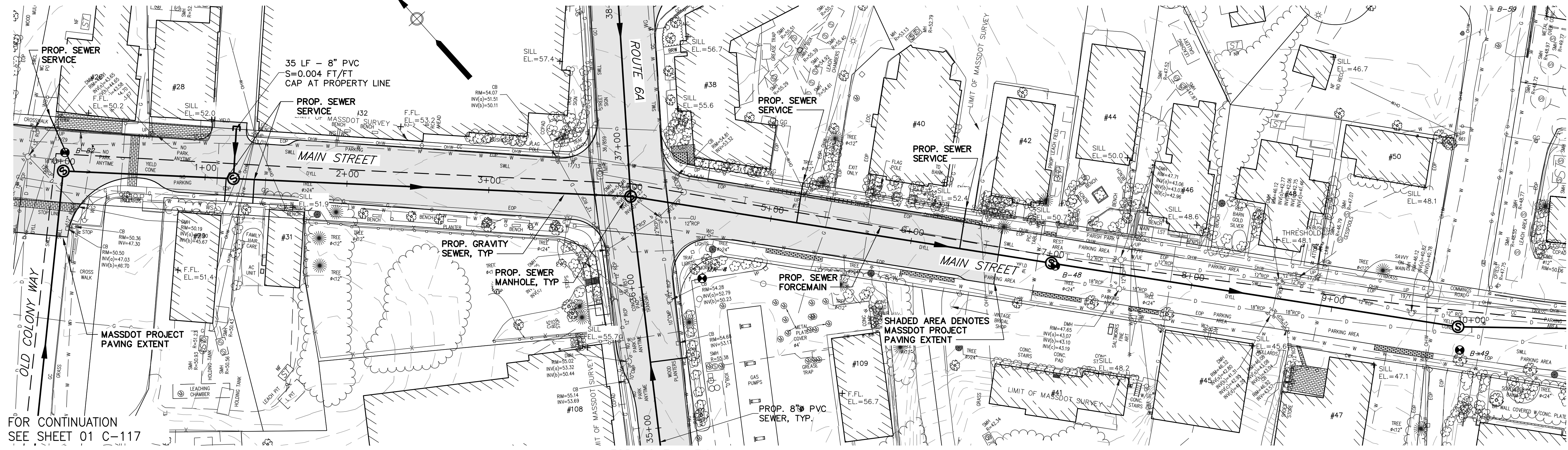
Proj Check: **M. DONOGHUE**

Date: **----**

Scale: **AS NOTED**

CIVIL

FOR CONTINUATION
SEE SHEET 01 C-104

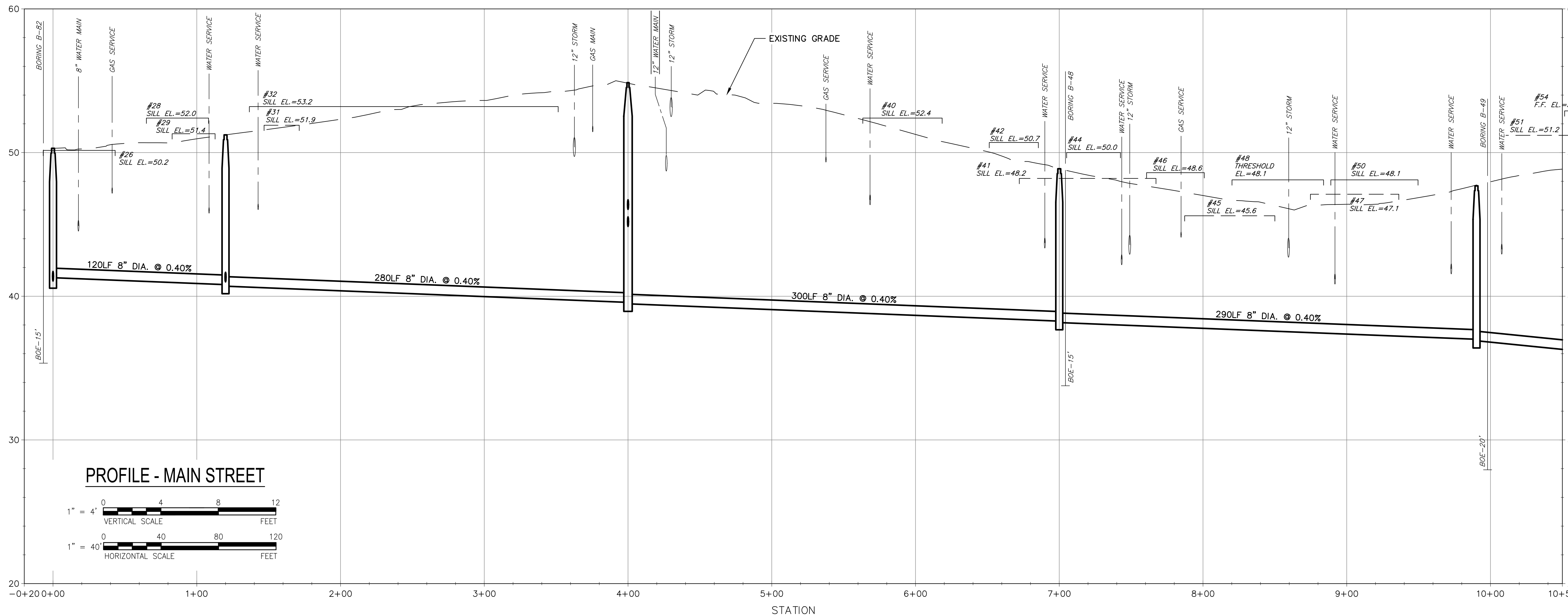


FOR CONTINUATION
SEE SHEET 01 C-117

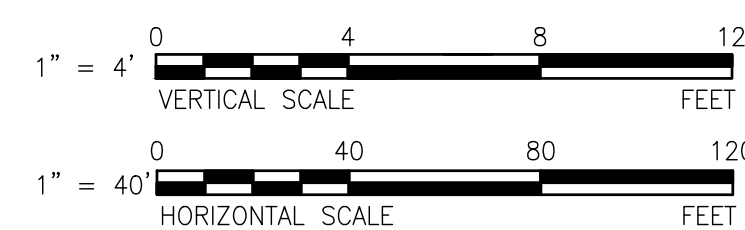
FOR CONTINUATION
SEE SHEET 01 C-104

PLAN - MAIN STREET

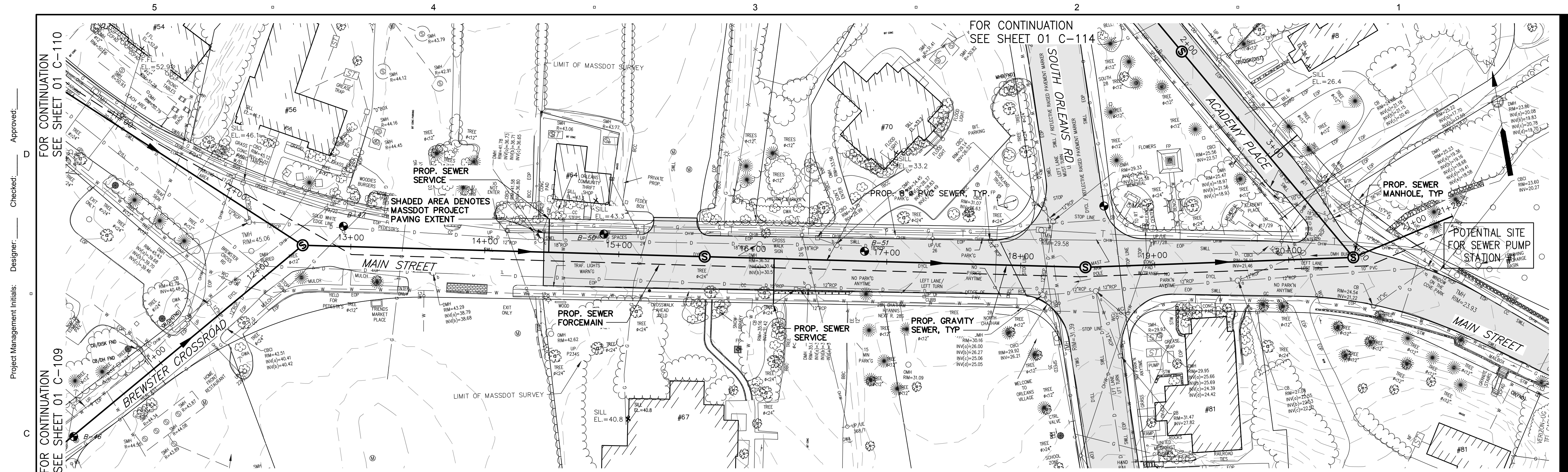
SCALE: 1"=40'



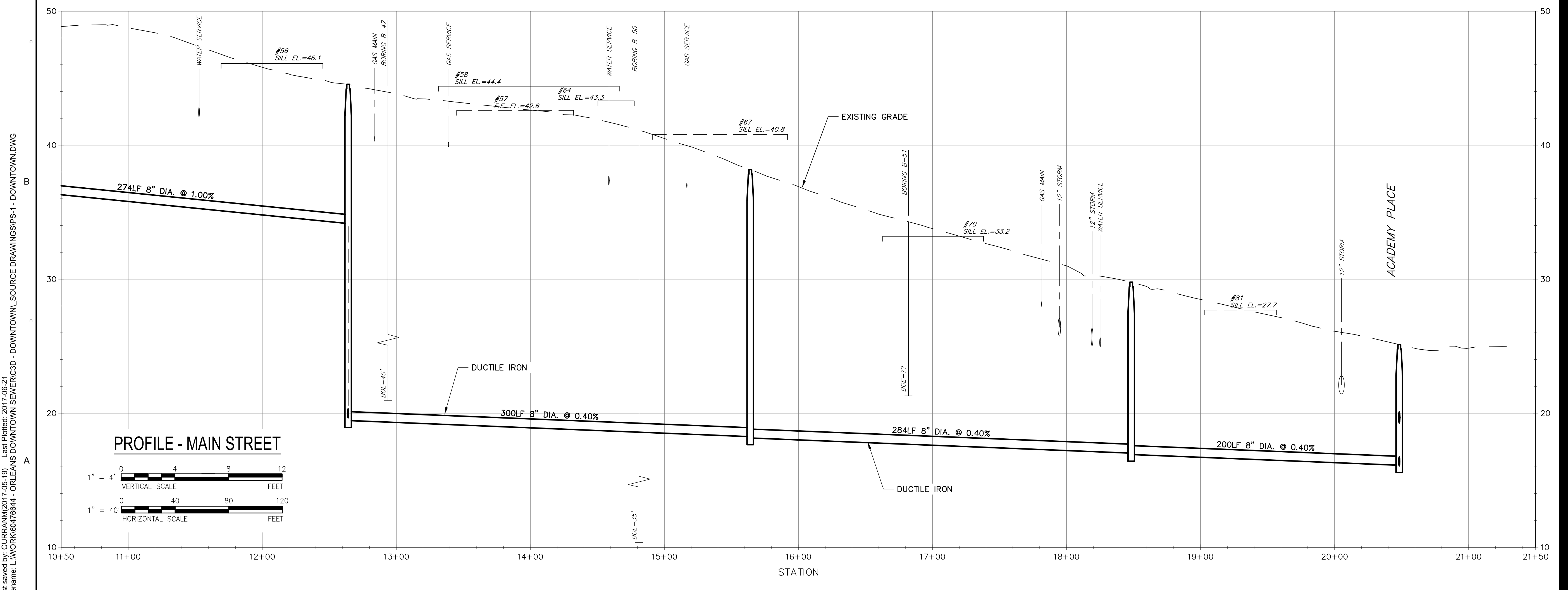
PROFILE - MAIN STREET



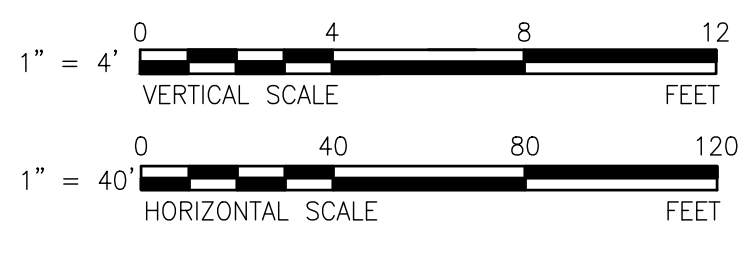
Project Management Initials: _____ Designer: _____ Checked: _____ Approved: _____
Last saved by: CURRANM(2017-05-19) Last Plotted: 2017-05-21
Filename: L:\WORK\16476644 - ORLEANS DOWNTOWN SEWER3D - DOWNTOWN\SOURCE DRAWINGS\PS-1 - DOWNTOWN.DWG



PLAN - MAIN STREET
SCALE: 1"=40'



PROFILE - MAIN STREET



PROJECT
Downtown Area
Plans and Profiles

**25% Preliminary
Design Report**

CLIENT
Town of Orleans, MA
19 SCHOOL ROAD
ORLEANS, MA 02653
(508) 240-3700

CONSULTANT
AECOM TECHNICAL SERVICES, INC.
9 JONATHAN BOURNE DRIVE
POCASSETT, MA 02559
PHONE: (508) 833-6950
www.aecom.com

CONSULTANTS

REGISTRATION

SKETCH PLAN SHOWING
LIMITS OF MDOT PAVING
5-19-2017

ISSUE/REVISION

I/R	DATE	DESCRIPTION

PROJECT NUMBER

60476644
Designed By: **M. CURRAN**
Drawn By: **M. CURRAN**
Dept Check: **T. PARECE**
Proj Check: **M. DONOGHUE**
Date: ----
Scale: **AS NOTED**

DISCIPLINE
CIVIL
SHEET TITLE

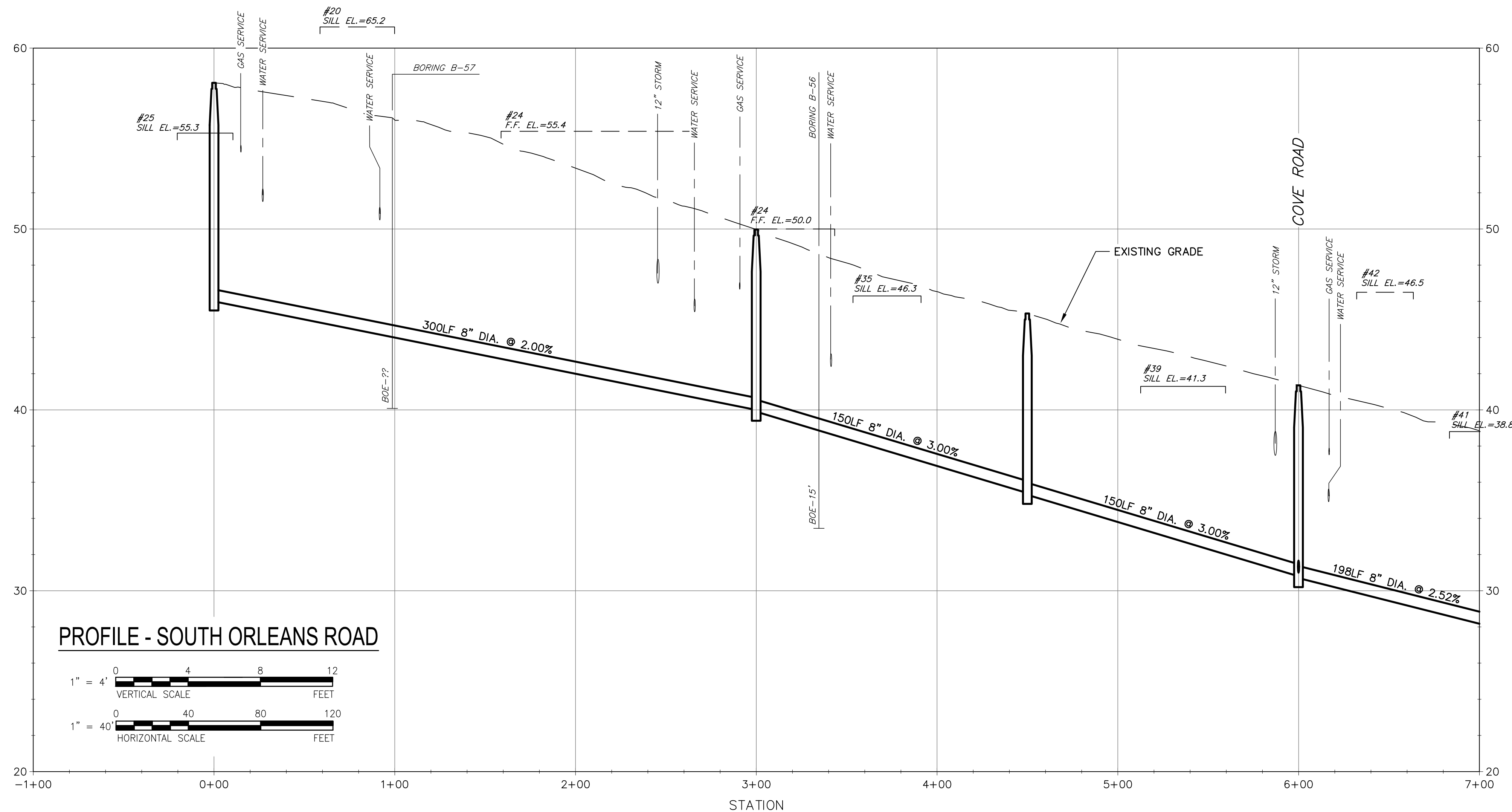
**PLAN AND PROFILE SEWER
MAIN STREET II**

SHEET NUMBER
01 C-111

Project Management Initials: _____ Designer: _____ Checked: _____ Approved: _____
 Last saved by: CURRANM(2017-05-19) Last Plotted: 2017-05-21
 Filename: L:\WORK\60476644 - ORLEANS DOWNTOWN SEWER3D - DOWNTOWN\SOURCE DRAWINGS\PS-1 - DOWNTOWN.DWG



PLAN - SOUTH ORLEANS ROAD
 SCALE: 1"=40'
 FOR CONTINUATION SEE SHEET 01 C-115



PROFILE - SOUTH ORLEANS ROAD
 1" = 4'
 1" = 40'
 VERTICAL SCALE FEET
 HORIZONTAL SCALE FEET

FOR CONTINUATION SEE SHEET 01 C-113



PROJECT
 Downtown Area
 Plans and Profiles

**25% Preliminary
 Design Report**

CLIENT
 Town of Orleans, MA
 19 SCHOOL ROAD
 ORLEANS, MA 02653
 (508) 240-3700

CONSULTANT
 AECOM TECHNICAL SERVICES, INC.
 9 JONATHAN BOURNE DRIVE
 POCASSET, MA 02559
 PHONE: (508) 833-6950
 www.aecom.com

CONSULTANTS

REGISTRATION

ISSUE/REVISION

I/R	DATE	DESCRIPTION

PROJECT NUMBER

60476644
 Designed By: **M. CURRAN**
 Drawn By: **M. CURRAN**
 Dept Check: **T. PARECE**
 Proj Check: **M. DONOGHUE**
 Date: ----
 Scale: **AS NOTED**

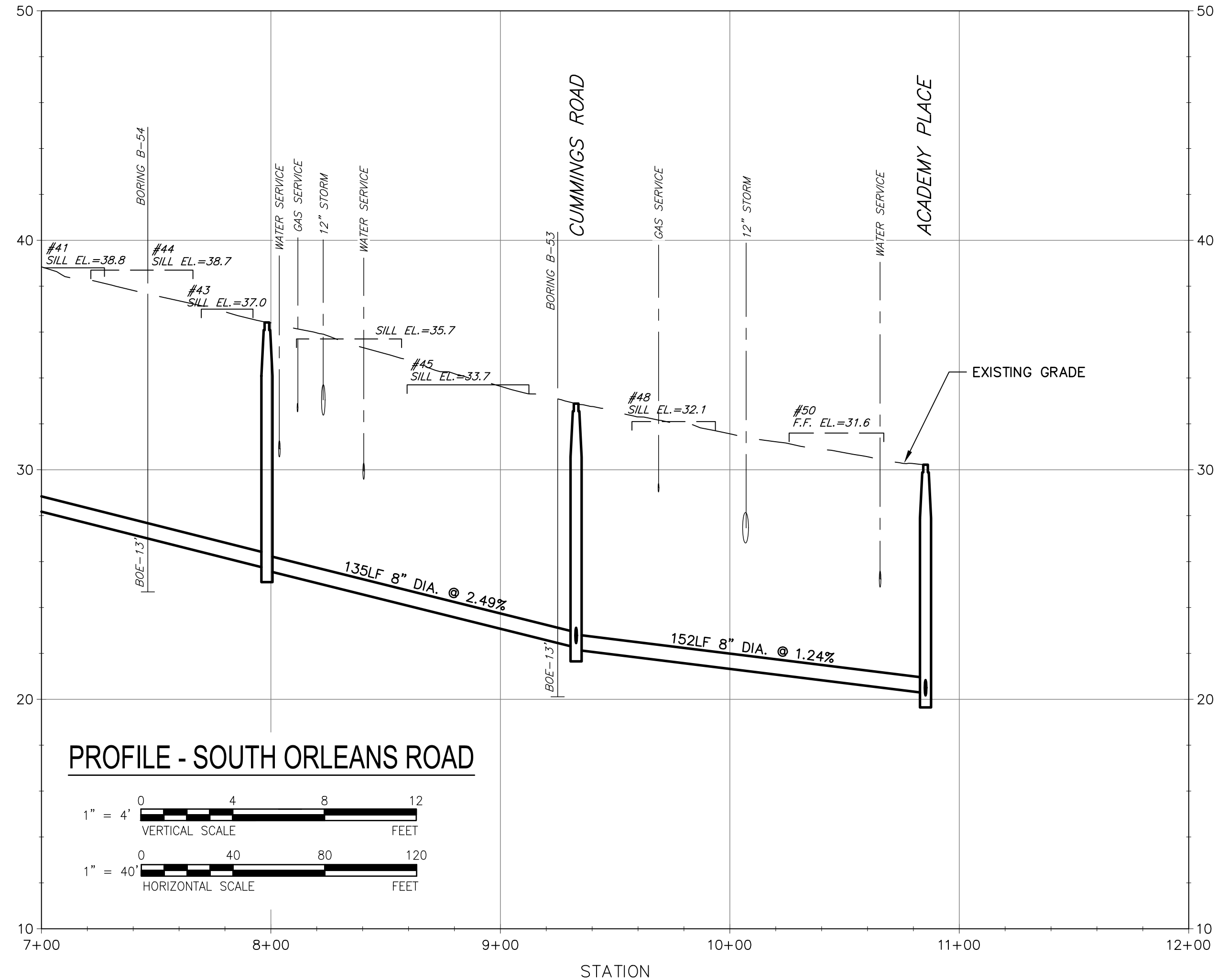
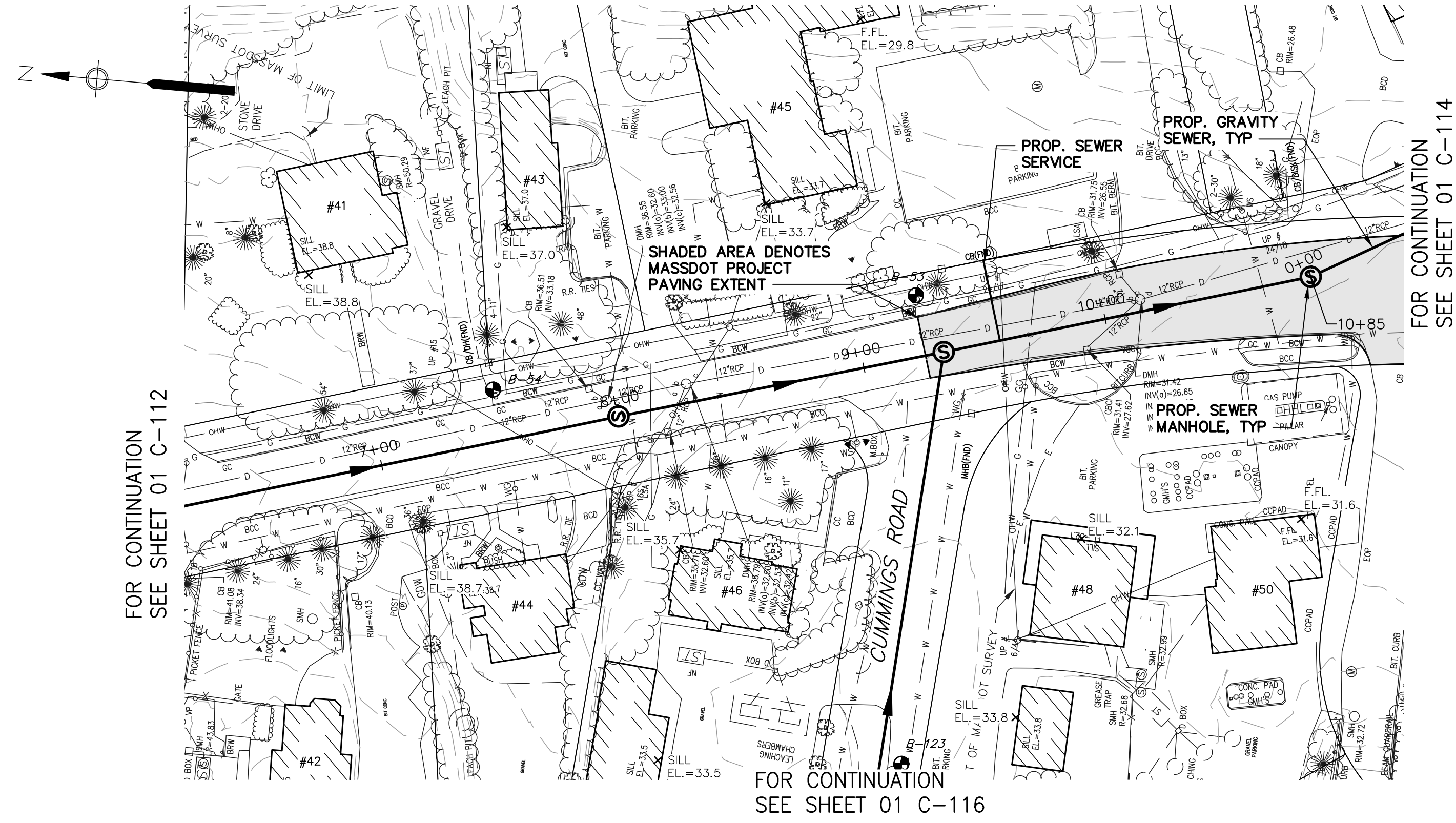
DISCIPLINE
 CIVIL
SHEET TITLE

**PLAN AND PROFILE SEWER
 SOUTH ORLEANS ROAD I**

SHEET NUMBER

01 C-112

Last saved by: CURRANM(2017-05-19) Last Plotted: 2017-05-21
 Filename: L:\WORK\60476644 - ORLEANS DOWNTOWN SEWER3D - DOWNTOWN\SOURCE DRAWINGS\PS-1 - DOWNTOWN.DWG
 Project Management Initials: _____ Designer: _____ Checked: _____ Approved: _____
 C
 B
 A



PROJECT
 Downtown Area
 Plans and Profiles

25% Preliminary
 Design Report

CLIENT
 Town of Orleans, MA
 19 SCHOOL ROAD
 ORLEANS, MA 02653
 (508) 240-3700

CONSULTANT
 AECOM TECHNICAL SERVICES, INC.
 9 JONATHAN BOURNE DRIVE
 POCASSET, MA 02559
 PHONE: (508) 833-6950
 www.aecom.com

CONSULTANTS

REGISTRATION

SKETCH PLAN SHOWING
 LIMITS OF MDOT PAVING
 5-19-2017

ISSUE/REVISION

I/R	DATE	DESCRIPTION

PROJECT NUMBER

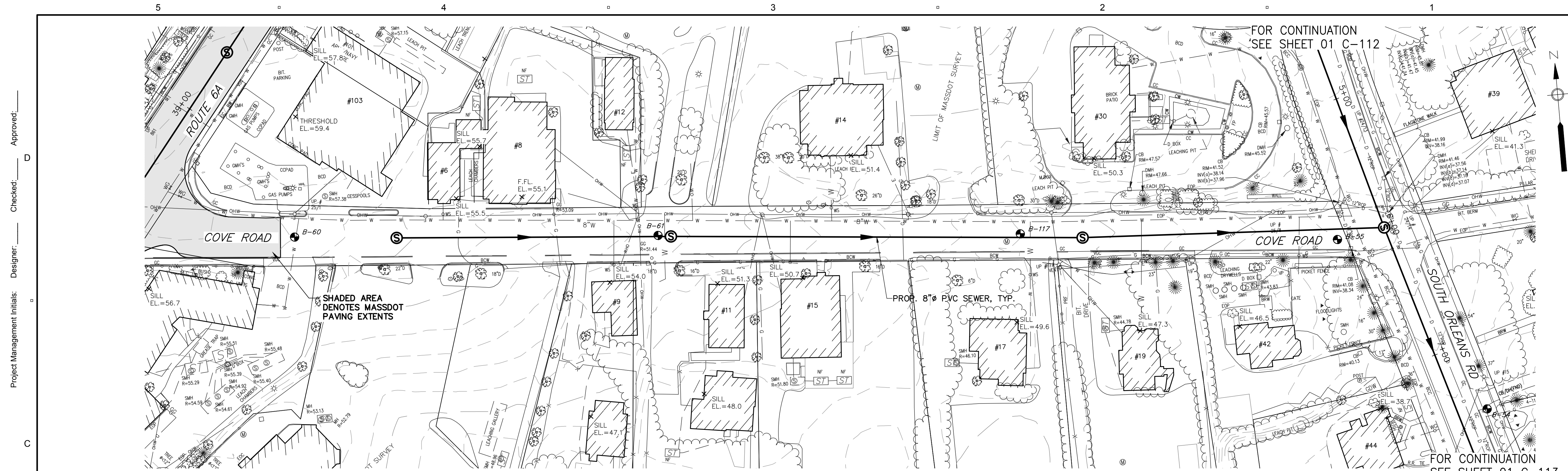
60476644
 Designed By: **M. CURRAN**
 Drawn By: **M. CURRAN**
 Dept Check: **T. PARECE**
 Proj Check: **M. DONOGHUE**
 Date: ----
 Scale: **AS NOTED**

DISCIPLINE
 CIVIL
SHEET TITLE

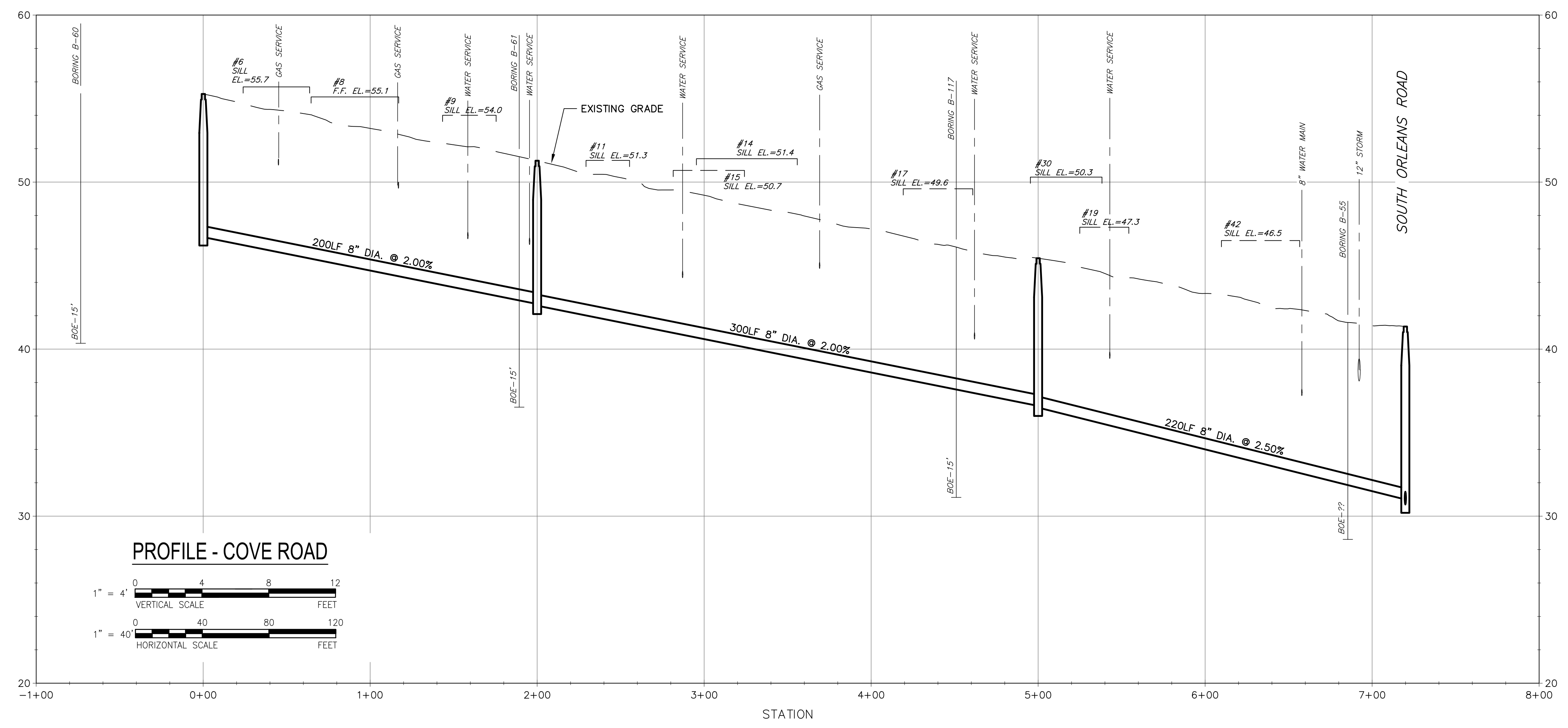
**PLAN AND PROFILE SEWER
 SOUTH ORLEANS ROAD II**

SHEET NUMBER

01 C-113



PLAN - COVE ROAD
SCALE: 1"=40'



PROFILE - COVE ROAD
VERTICAL SCALE: 1" = 4'
HORIZONTAL SCALE: 1" = 40'



PROJECT
Downtown Area
Plans and Profiles

**25% Preliminary
Design Report**

CLIENT
Town of Orleans, MA
19 SCHOOL ROAD
ORLEANS, MA 02653
(508) 240-3700

CONSULTANT
AECOM TECHNICAL SERVICES, INC.
9 JONATHAN BOURNE DRIVE
POCASSET, MA 02559
PHONE: (508) 833-6950
www.aecom.com

CONSULTANTS

REGISTRATION

SKETCH PLAN SHOWING
LIMITS OF MDOT PAVING
5-19-2017

ISSUE/REVISION

I/R	DATE	DESCRIPTION

PROJECT NUMBER

60476644
Designed By: **M. CURRAN**
Drawn By: **M. CURRAN**
Dept Check: **T. PARECE**
Proj Check: **M. DONOGHUE**
Date: ----
Scale: **AS NOTED**

DISCIPLINE
CIVIL
SHEET TITLE

**PLAN AND PROFILE SEWER
COVE ROAD**

SHEET NUMBER
01 C-115

Last saved by: CURRANM(2017-05-19) Last Plotted: 2017-06-21
Filename: L:\WORK\0476644 - ORLEANS DOWNTOWN SEWER\3D - DOWNTOWN\SOURCE DRAWINGS\PS-1 - DOWNTOWN.DWG

Project Management Initials: _____ Designer: _____ Checked: _____ Approved: _____

SKETCH PLAN SHOWING
LIMITS OF MDOT PAVING
5-19-2017

I/R	DATE	DESCRIPTION

60476644

Designed By: **M. CURRAN**

Drawn By: **M. CURRAN**

Dept Check: **T. PARECE**

Proj Check: **M. DONOGHUE**

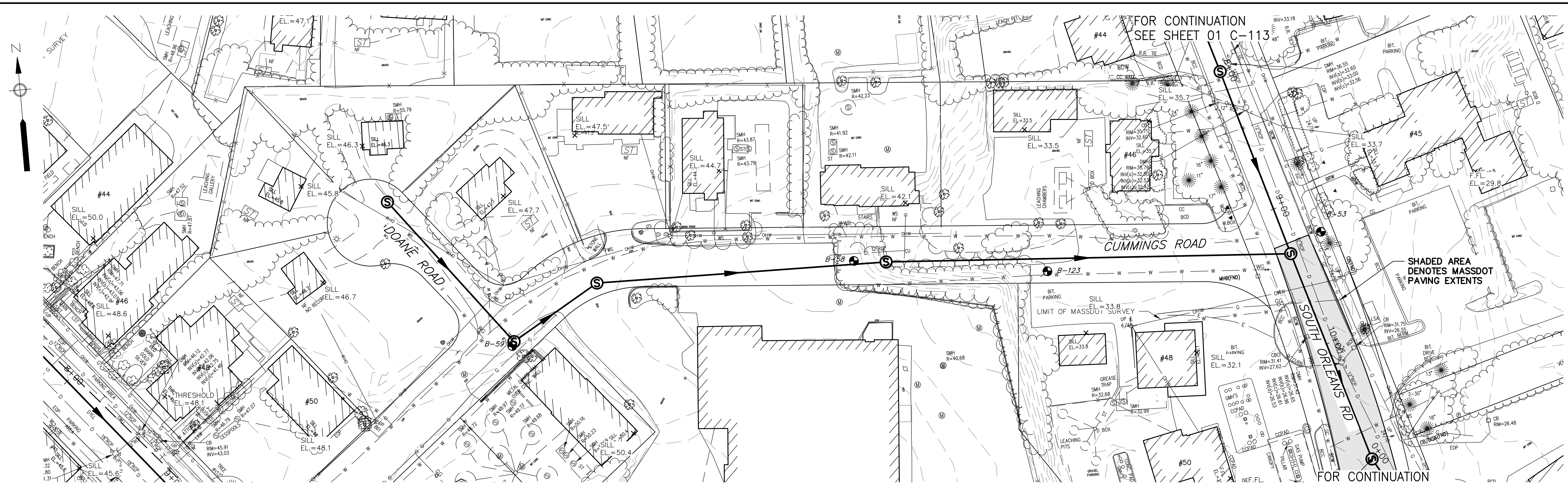
Date: ----

Scale: **AS NOTED**

CIVIL

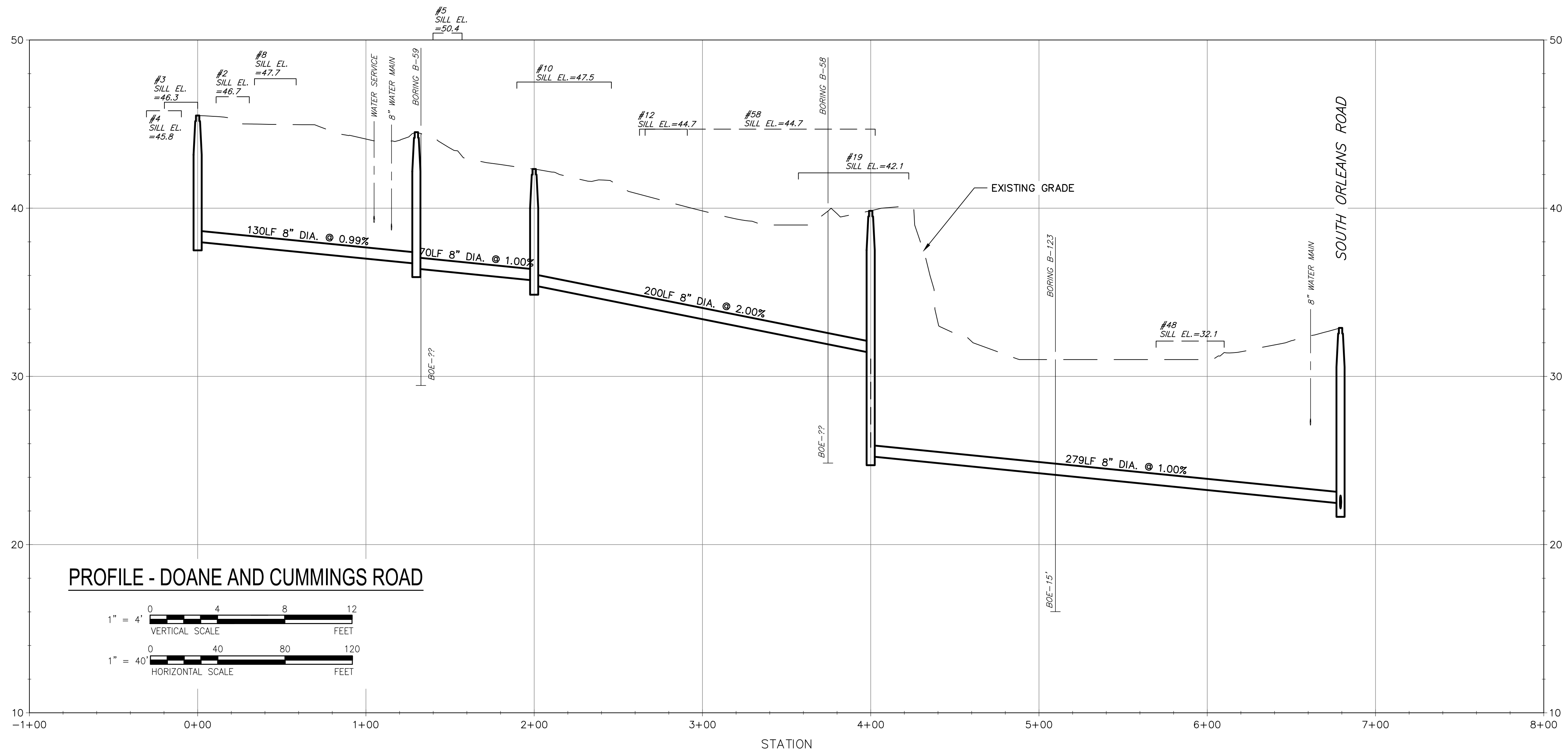
**PLAN AND PROFILE SEWER
DOANE AND CUMMINGS RD**

01 C-116

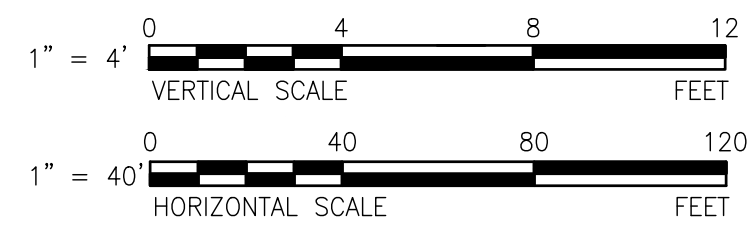


PLAN - DOANE AND CUMMINGS ROAD

SCALE: 1"=40'



PROFILE - DOANE AND CUMMINGS ROAD



PROJECT

Downtown Area
Plans and Profiles

25% Preliminary
Design Report

CLIENT

Town of Orleans, MA
19 SCHOOL ROAD
ORLEANS, MA 02653
(508) 240-3700

CONSULTANT

AECOM TECHNICAL SERVICES, INC.
9 JONATHAN BOURNE DRIVE
POCASSET, MA 02559
PHONE: (508) 833-6950
www.aecom.com

CONSULTANTS

REGISTRATION

SKETCH PLAN SHOWING
LIMITS OF MDOT PAVING
5-19-2017

ISSUE/REVISION

I/R	DATE	DESCRIPTION

PROJECT NUMBER

60476644

Designed By: **M. CURRAN**

Drawn By: **M. CURRAN**

Dept Check: **T. PARECE**

Proj Check: **M. DONOGHUE**

Date: ----

Scale: **AS NOTED**

DISCIPLINE

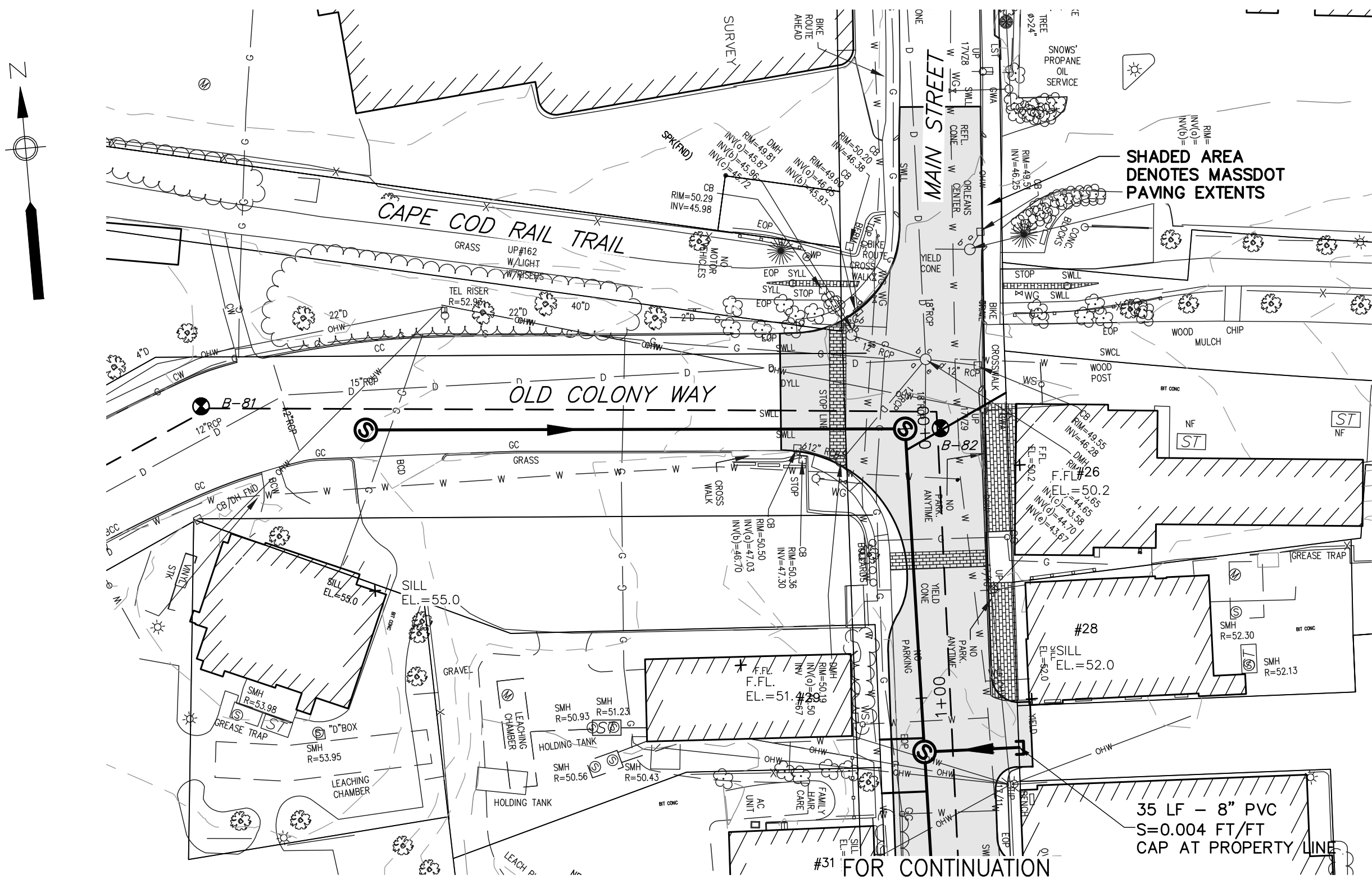
CIVIL

SHEET TITLE

**PLAN AND PROFILE SEWER
OLD COLONY WAY**

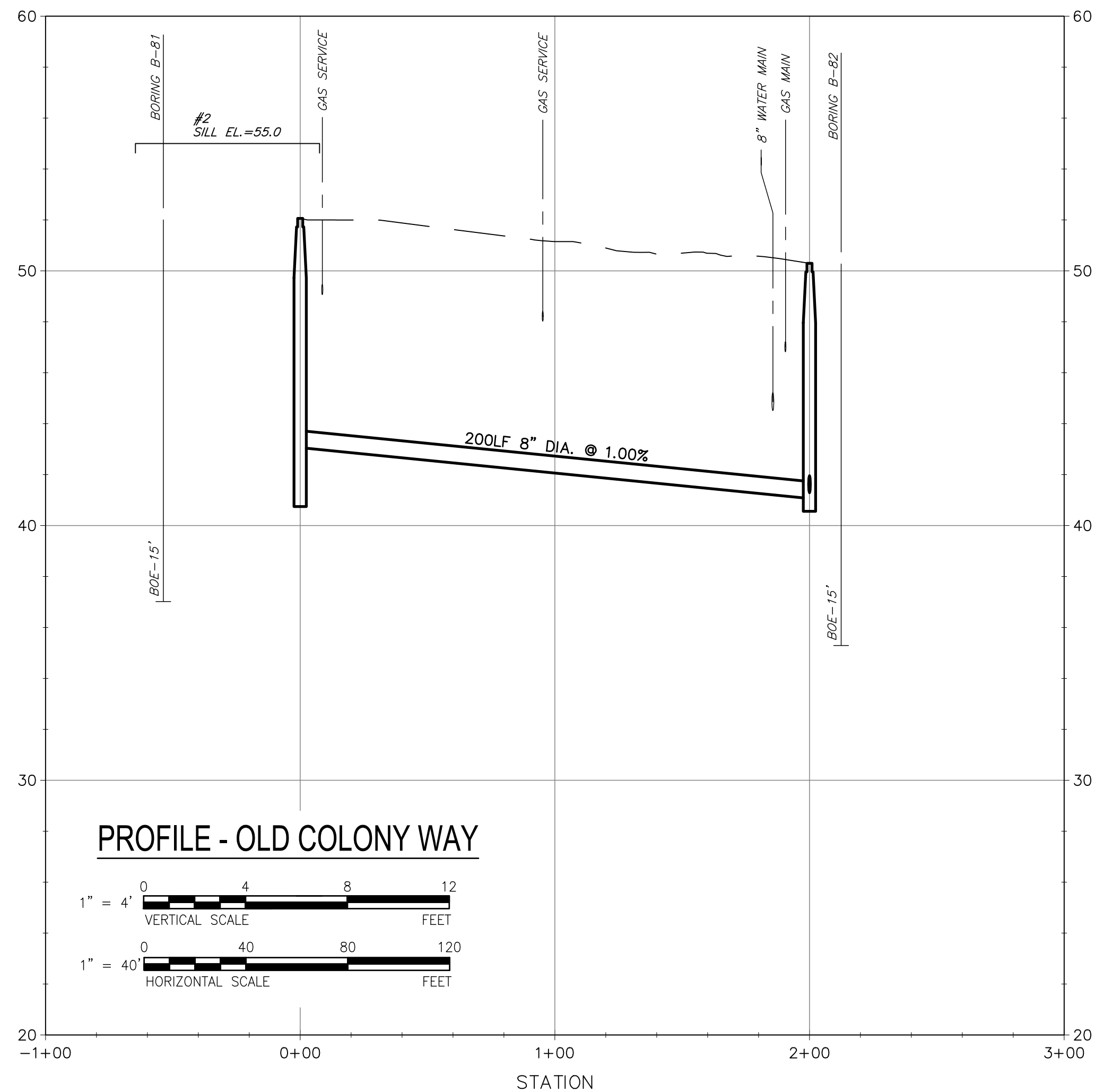
SHEET NUMBER

01 C-117

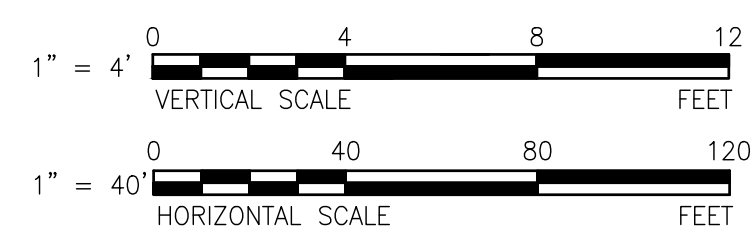


PLAN - OLD COLONY WAY

SCALE: 1"=40'

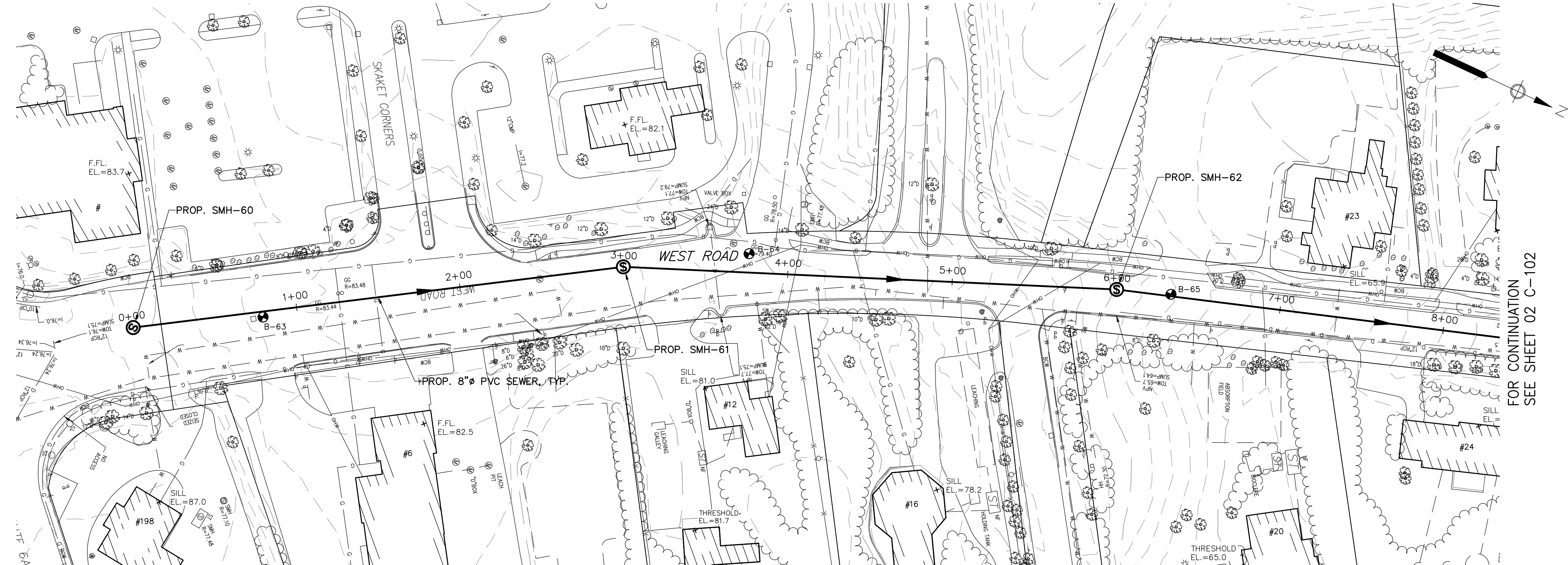


PROFILE - OLD COLONY WAY



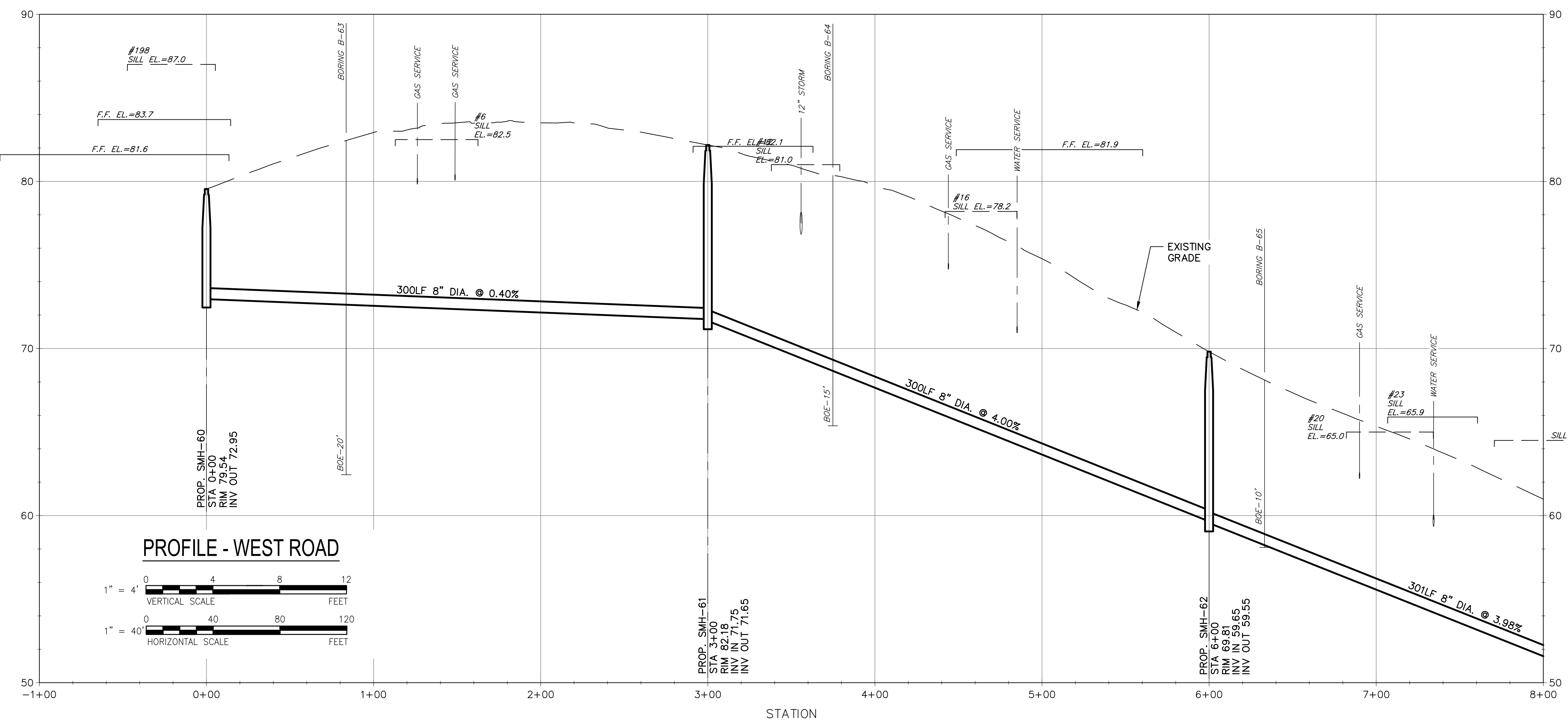
Project Management Initials: _____ Designer: _____ Checked: _____ Approved: _____
 C
 B
 A
 Last saved by: CURRANM(2017-05-19) Last Plotted: 2017-05-21
 Filename: L:\WORK\16476644 - ORLEANS DOWNTOWN SEWER\3D - DOWNTOWN\SOURCE DRAWINGS\PS-1 - DOWNTOWN.DWG

Project Management Initials: _____ Designer: _____ Checked: _____ Approved: _____
 Last saved by: CURRANM(2017-05-15) Last Plotted: 2017-06-21
 Filename: L:\WORK\16476644 - ORLEANS DOWNTOWN SEWER3D - DOWNTOWN\SOURCE DRAWINGS\PS-2 - DOWNTOWN.DWG

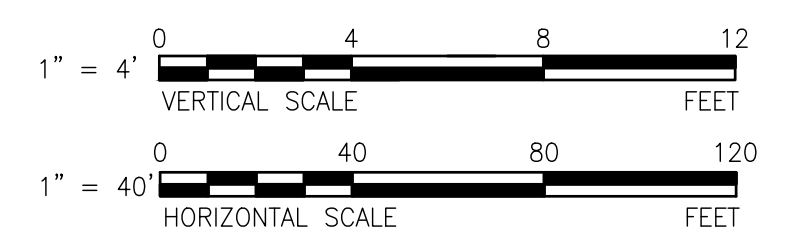


PLAN - WEST ROAD
SCALE: 1"=40'

FOR CONTINUATION
SEE SHEET 02 C-102



PROFILE - WEST ROAD



PROJECT
Downtown Area
Plans and Profiles

**25% Preliminary
Design Report**

CLIENT
Town of Orleans, MA
19 SCHOOL ROAD
ORLEANS, MA 02653
(508) 240-3700

CONSULTANT
AECOM TECHNICAL SERVICES, INC.
9 JONATHAN BOURNE DRIVE
POCASSET, MA 02559
PHONE: (508) 833-6950
www.aecom.com

CONSULTANTS

REGISTRATION

ISSUE/REVISION

I/R	DATE	DESCRIPTION

PROJECT NUMBER

60476644
 Designed By: **M. CURRAN**
 Drawn By: **M. CURRAN**
 Dept Check: **T. PARECE**
 Proj Check: **M. DONOGHUE**
 Date: ----
 Scale: **AS NOTED**

DISCIPLINE
CIVIL
SHEET TITLE

**PLAN AND PROFILE SEWER
WEST ROAD I**

SHEET NUMBER
02 C-101

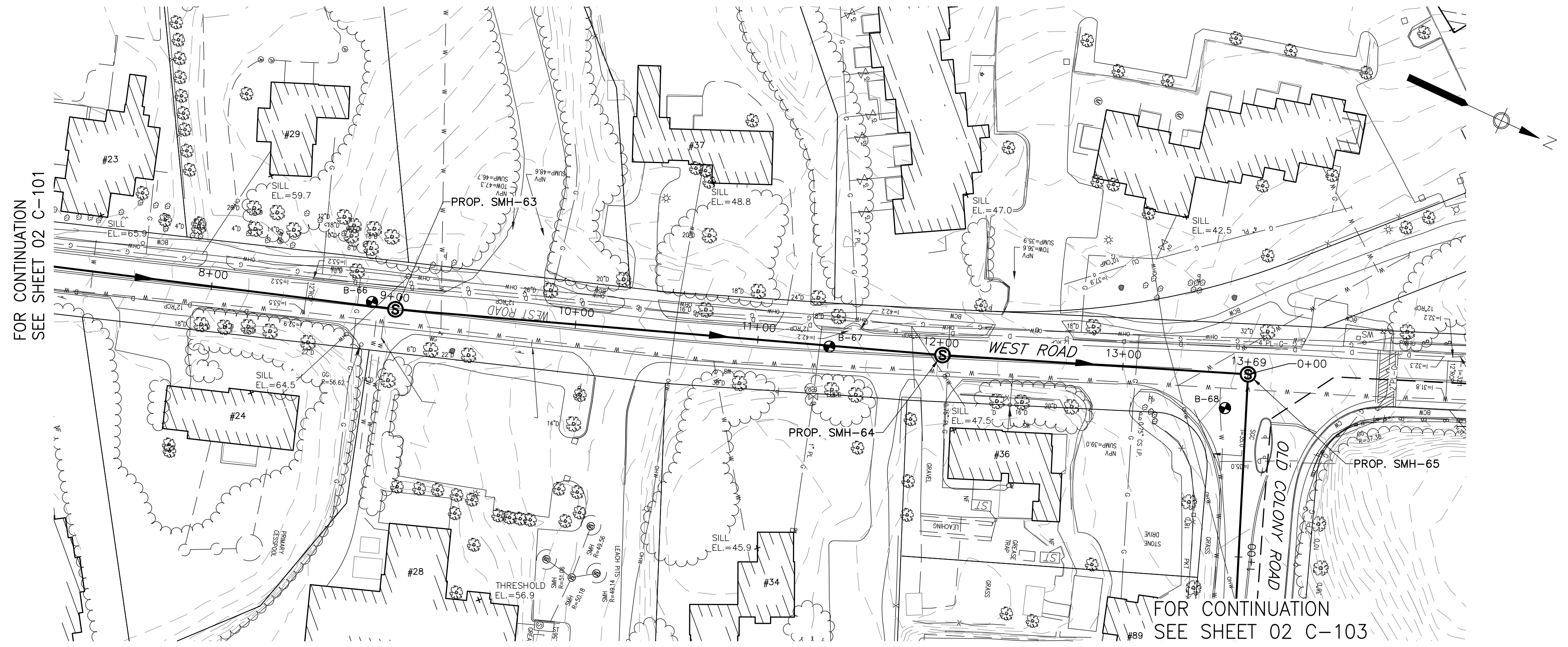
I/R	DATE	DESCRIPTION

PROJECT NUMBER
60476644

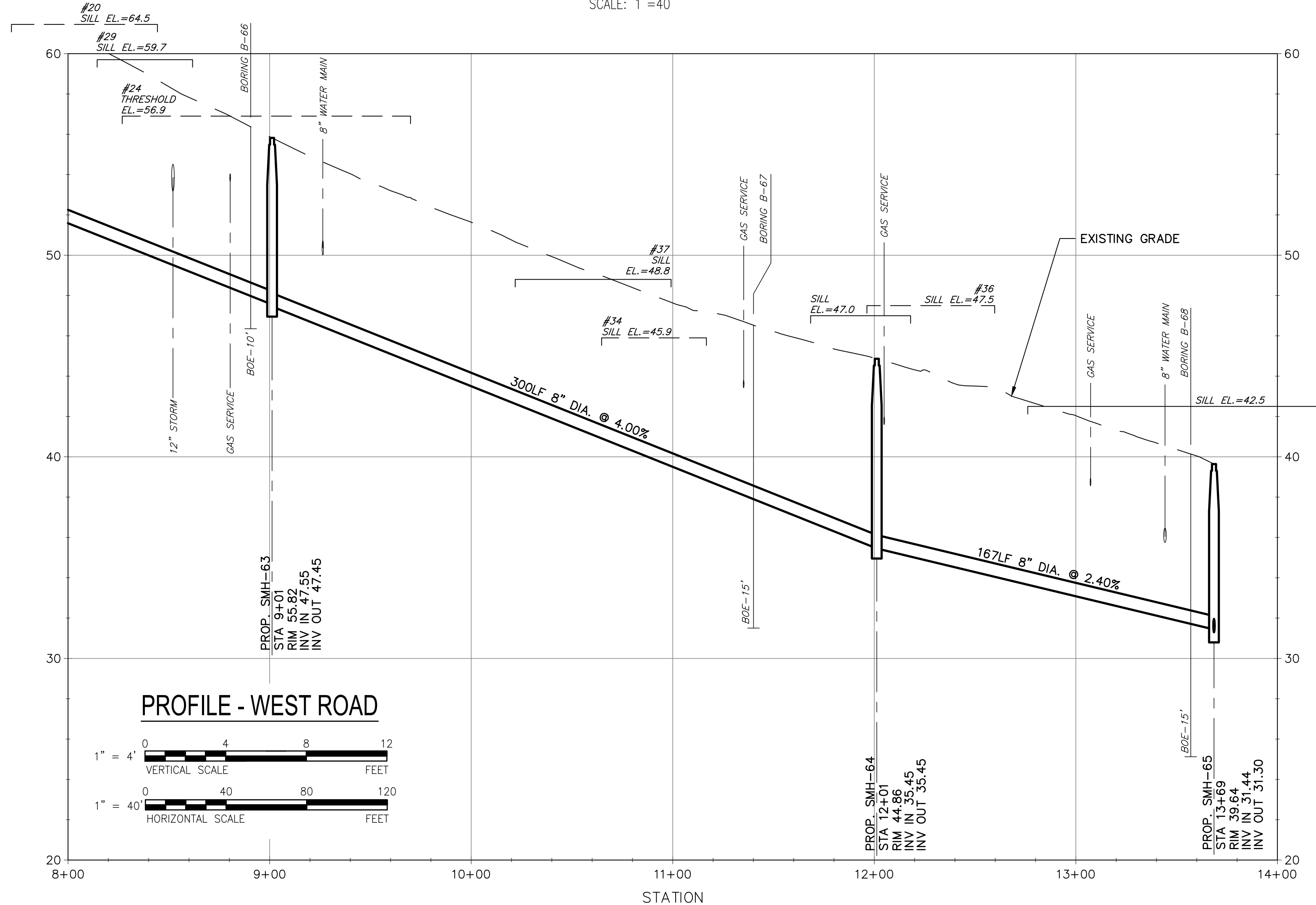
Designed By:	M. CURRAN
Drawn By:	M. CURRAN
Dept Check:	T. PARECE
Proj Check:	M. DONOGHUE
Date:	----
Scale:	AS NOTED

DISCIPLINE
CIVIL
SHEET TITLE
PLAN AND PROFILE SEWER
WEST ROAD II

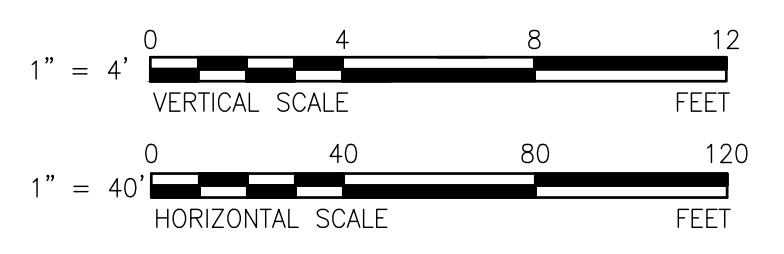
SHEET NUMBER
02 C-102



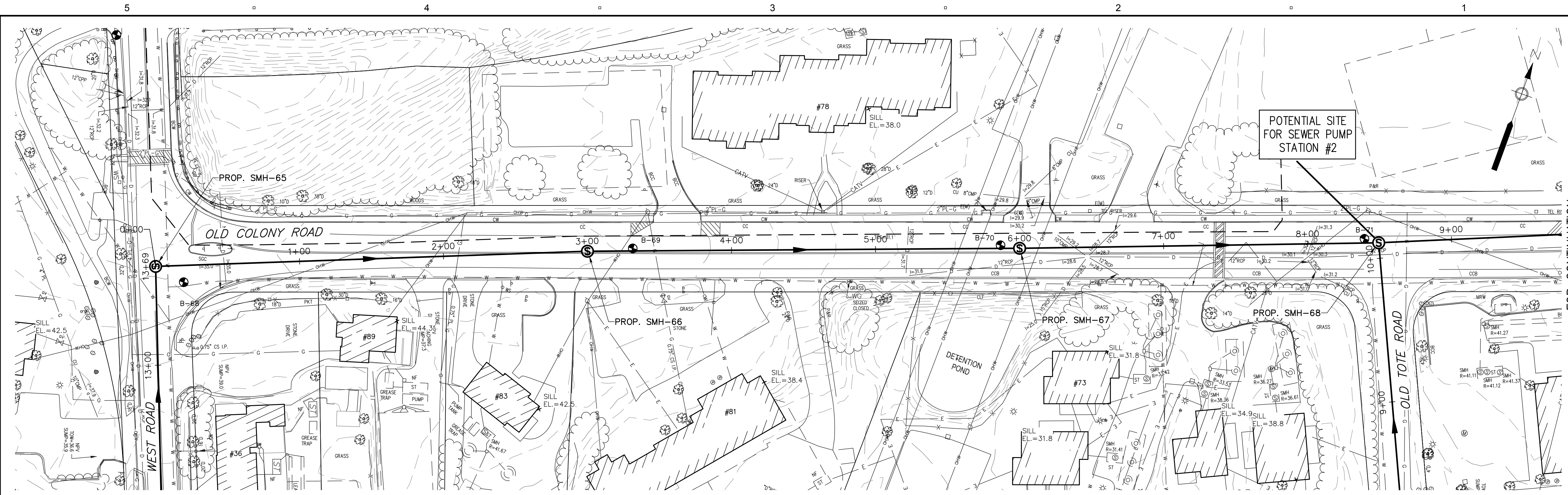
PLAN - WEST ROAD
SCALE: 1"=40'



PROFILE - WEST ROAD



Project Management Initials: _____ Designer: _____ Checked: _____ Approved: _____
 Project: DOWNTOWN SEWER MAINS
 File: L:\WORK\160476644 - ORLEANS DOWNTOWN SEWER MAINS - DOWNTOWN_SOURCE DRAWINGS\PS-2 - DOWNTOWN.DWG
 Date: 2017-06-21
 Plotted by: CURRANM(2017-06-21)

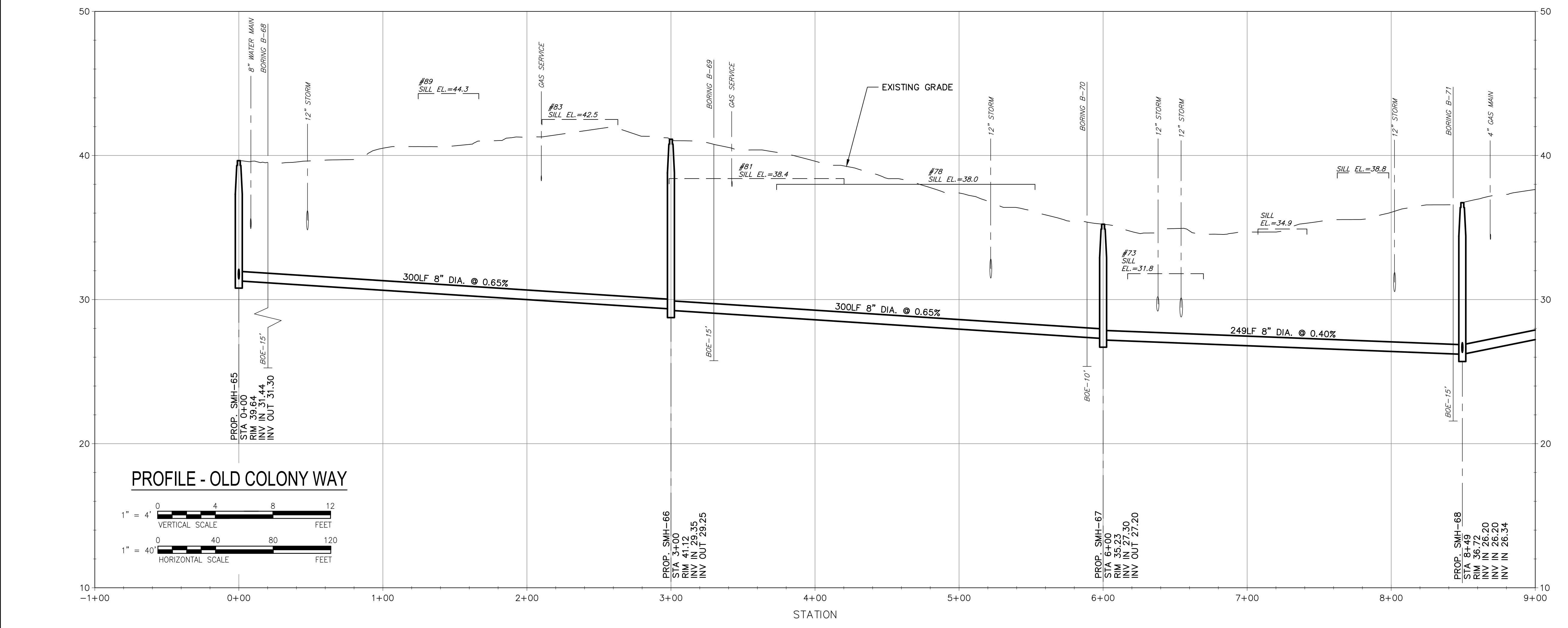


FOR CONTINUATION
SEE SHEET 02 C-102

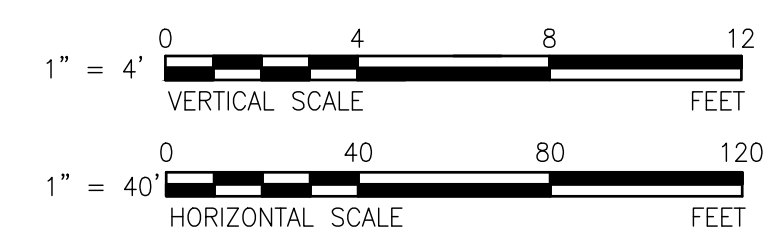
PLAN - OLD COLONY WAY

SCALE: 1"=40'

FOR CONTINUATION
SEE SHEET 02 C-106

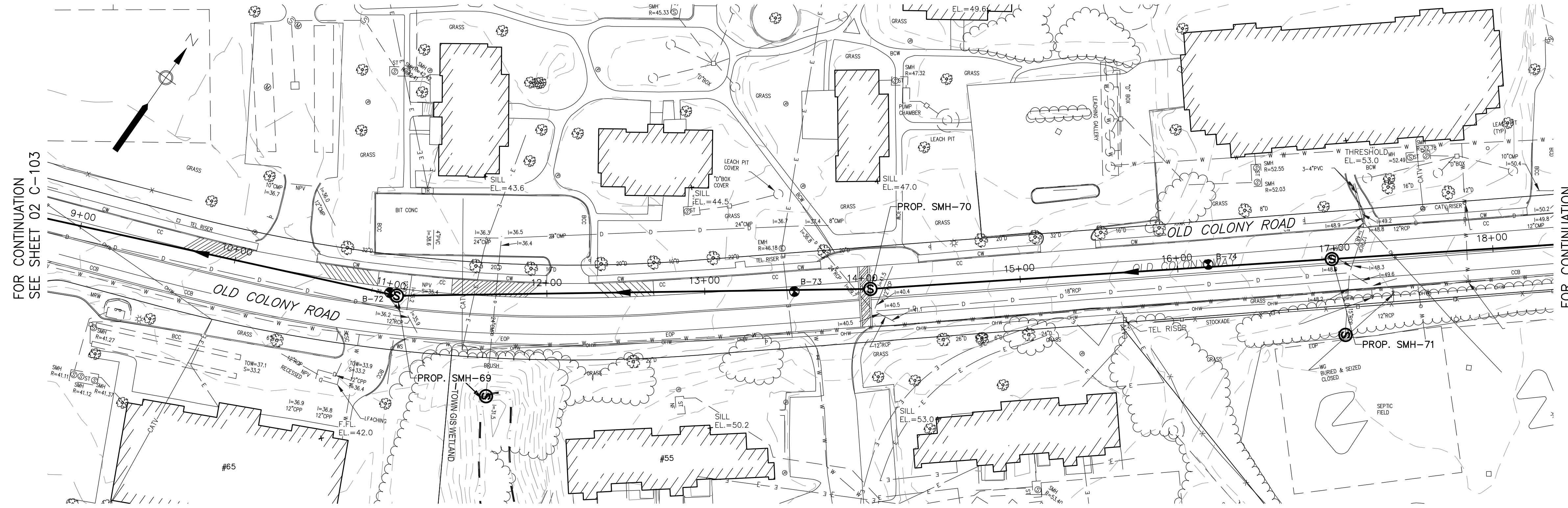


PROFILE - OLD COLONY WAY



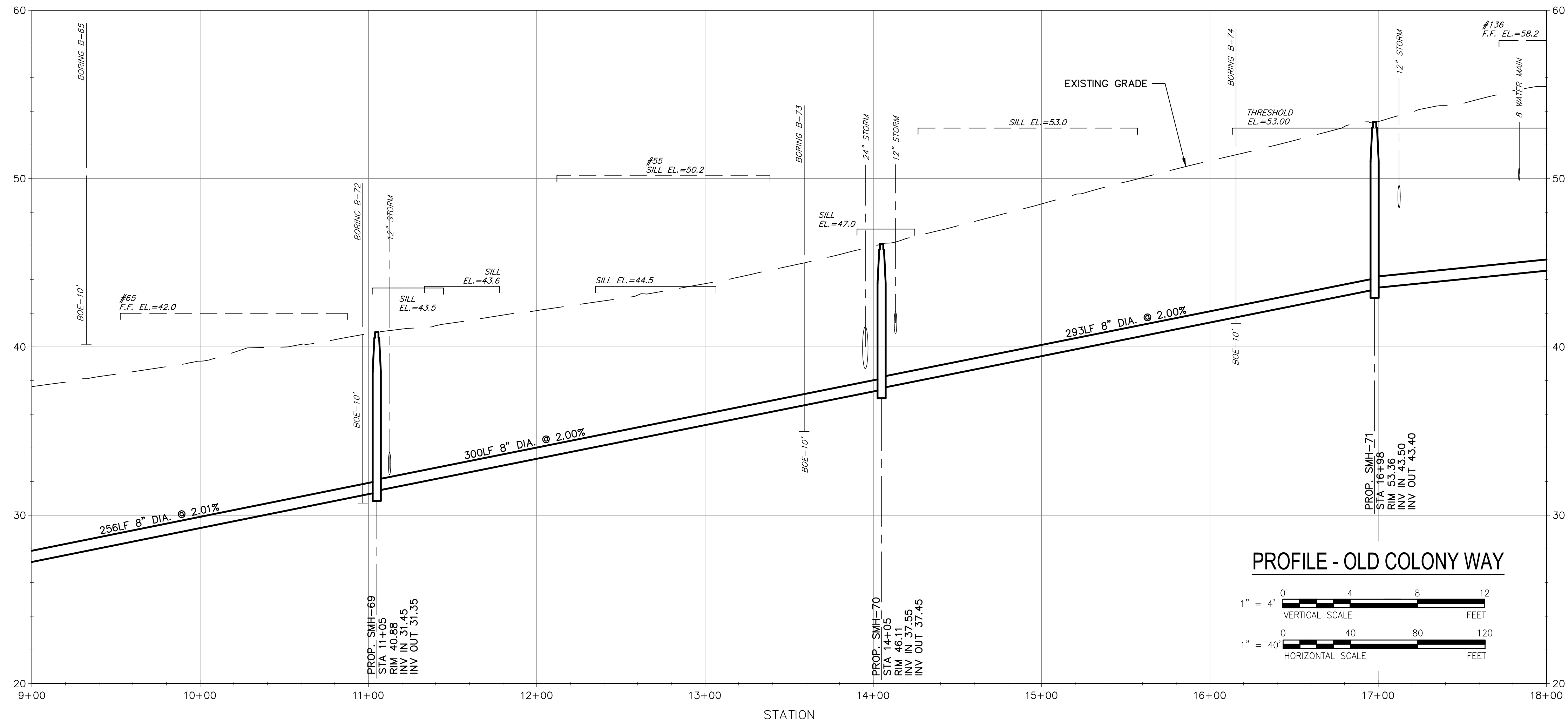
Last saved by: CURRANM(2017-05-15) Last Plotted: 2017-06-21
Filename: L:\WORK\60476644 - ORLEANS DOWNTOWN SEWER\3D - DOWNTOWN\SOURCE DRAWINGS\PS-2 - DOWNTOWN.DWG

Project Management Initials: _____ Designer: _____ Checked: _____ Approved: _____

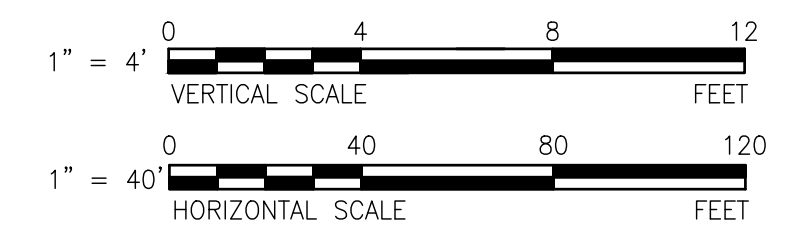


PLAN - OLD COLONY WAY

SCALE: 1"=40'

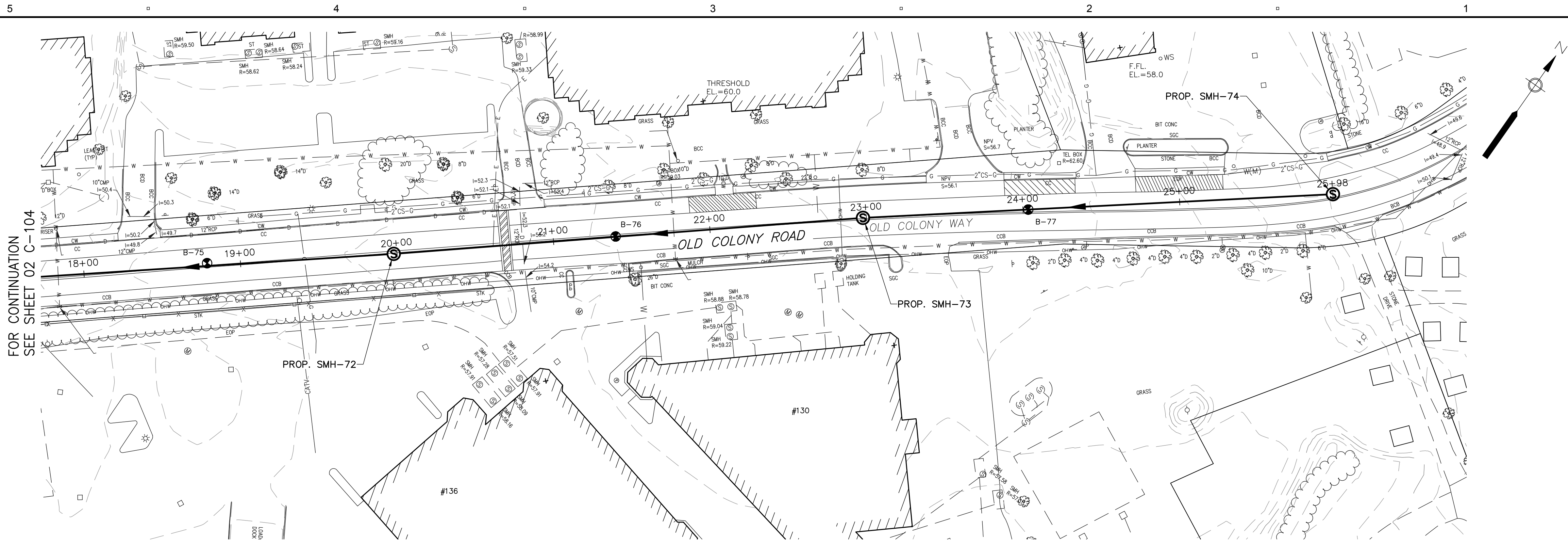


PROFILE - OLD COLONY WAY

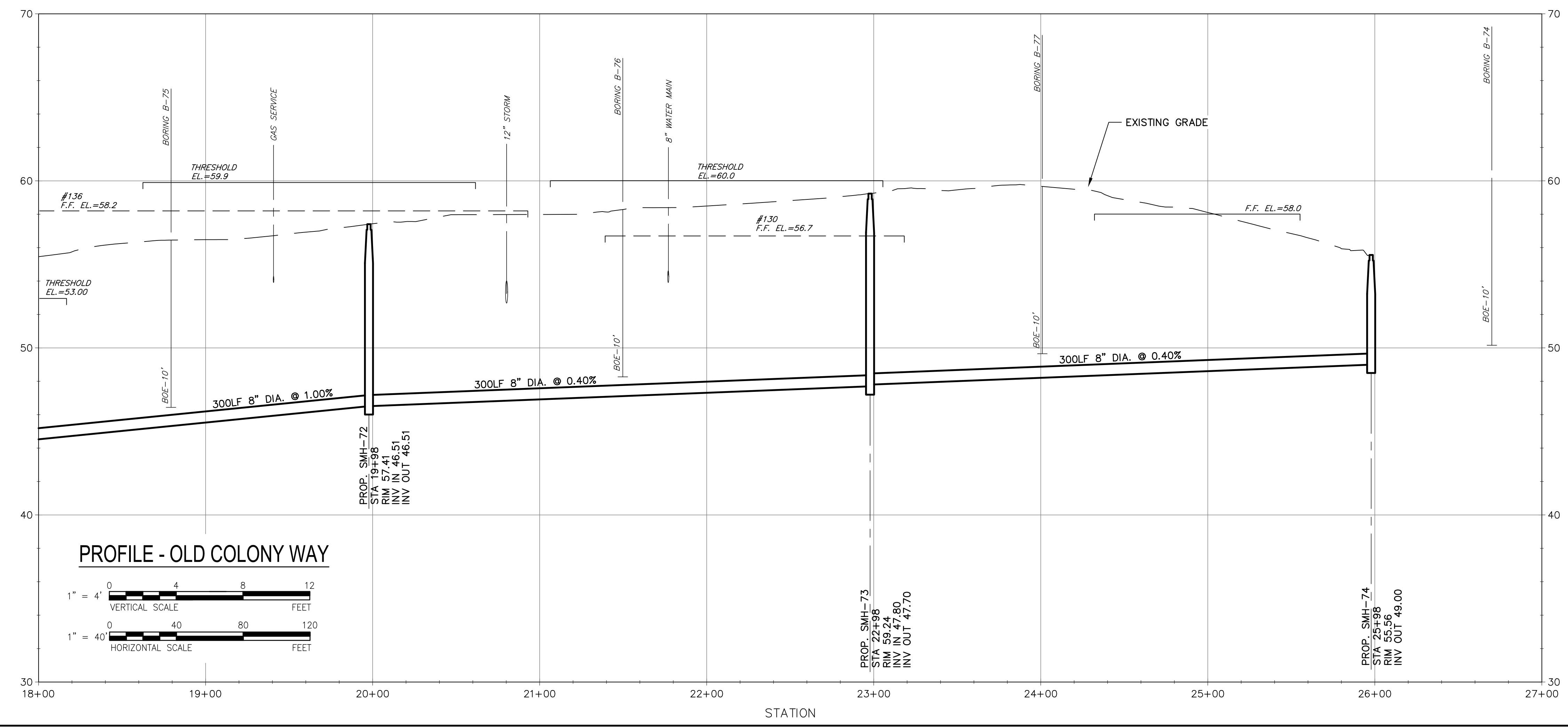


Project Management Initials: _____ Designer: _____ Checked: _____ Approved: _____
 Last saved by: CURRANM(2017-05-15) Last Plotted: 2017-06-21
 Filename: L:\WORK\60476644 - ORLEANS DOWNTOWN SEWER3D - DOWNTOWN\SOURCE DRAWINGS\PS-2 - DOWNTOWN.DWG

Project Management Initials: _____ Designer: _____ Checked: _____ Approved: _____
 Last saved by: CURRANM(2017-05-15) Last Plotted: 2017-06-21
 Filename: L:\WORK\16476644 - ORLEANS DOWNTOWN SEWER3D - DOWNTOWN\SOURCE DRAWINGS\PS-2 - DOWNTOWN.DWG



PLAN - OLD COLONY WAY
SCALE: 1"=40'



PROFILE - OLD COLONY WAY
 1" = 4' VERTICAL SCALE
 1" = 40' HORIZONTAL SCALE



PROJECT
 Downtown Area
 Plans and Profiles

**25% Preliminary
 Design Report**

CLIENT
 Town of Orleans, MA
 19 SCHOOL ROAD
 ORLEANS, MA 02653
 (508) 240-3700

CONSULTANT
 AECOM TECHNICAL SERVICES, INC.
 9 JONATHAN BOURNE DRIVE
 POCASSET, MA 02559
 PHONE: (508) 833-6950
 www.aecom.com

CONSULTANTS

REGISTRATION

ISSUE/REVISION

I/R	DATE	DESCRIPTION

PROJECT NUMBER

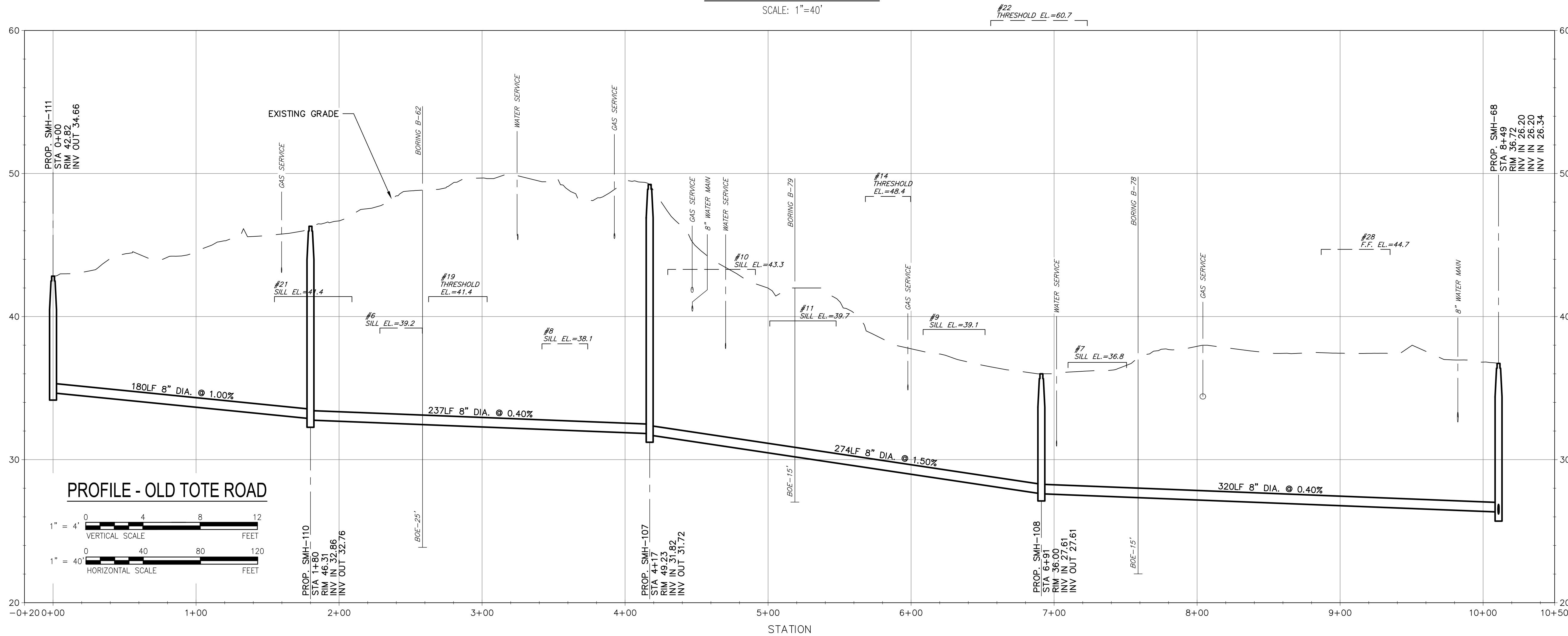
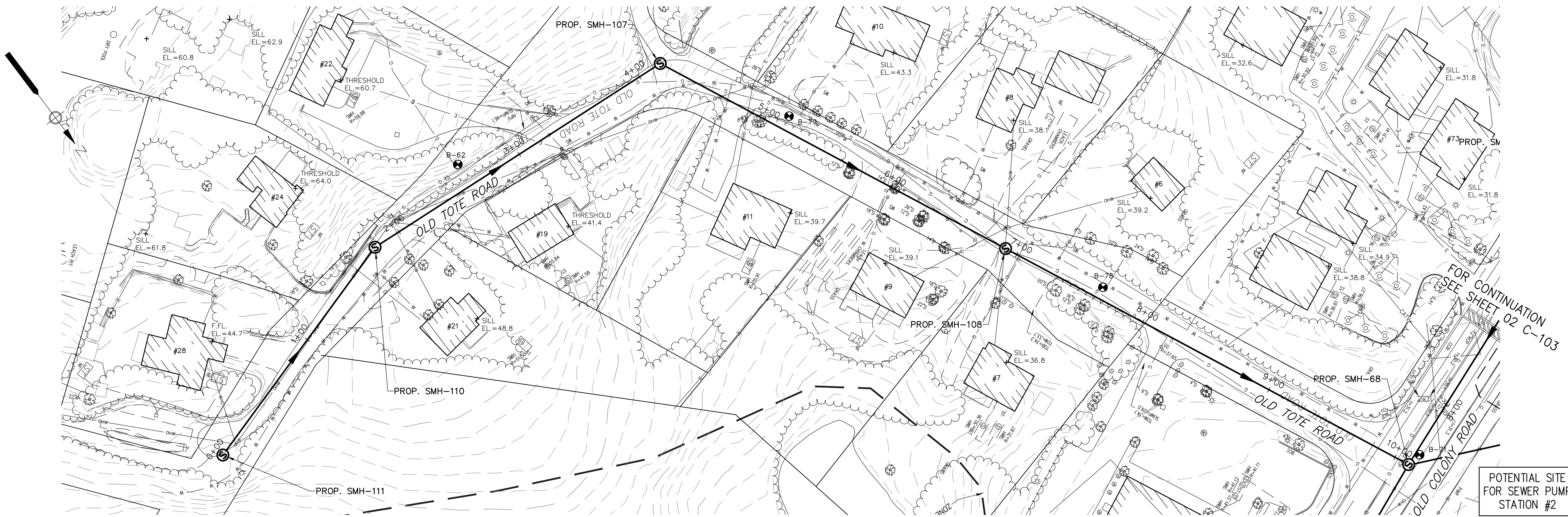
60476644
 Designed By: **M. CURRAN**
 Drawn By: **M. CURRAN**
 Dept Check: **T. PARECE**
 Proj Check: **M. DONOGHUE**
 Date: ----
 Scale: **AS NOTED**

DISCIPLINE
 CIVIL
SHEET TITLE

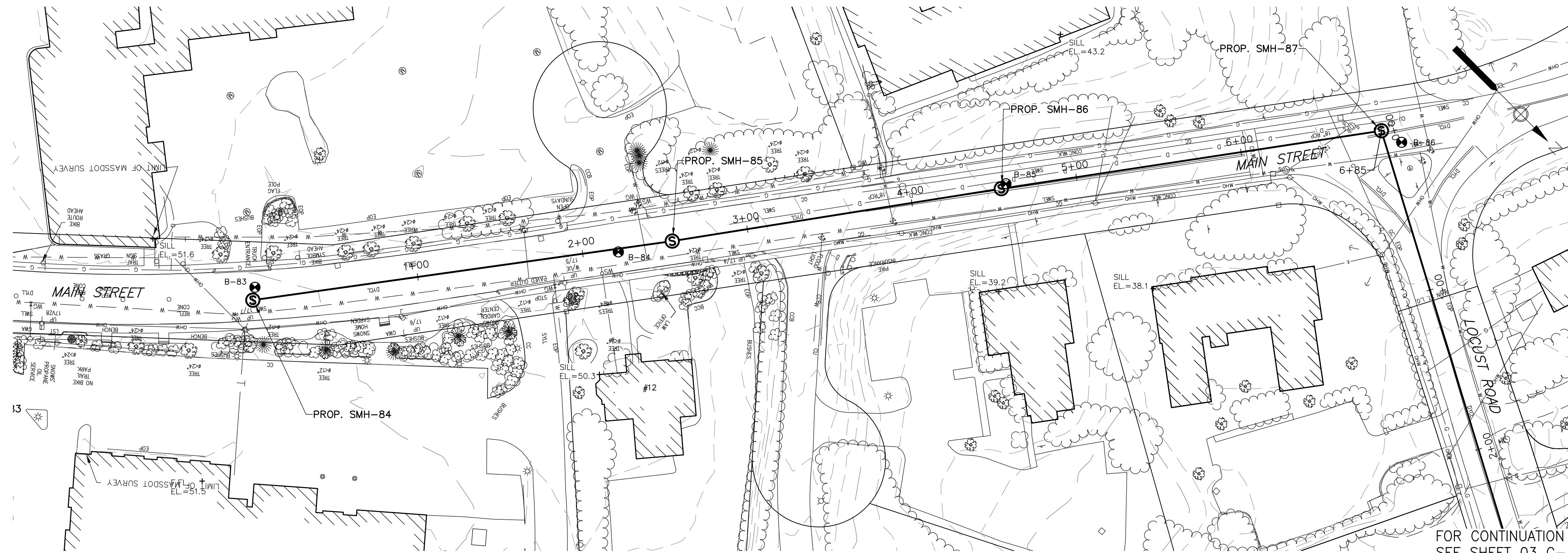
**PLAN AND PROFILE SEWER
 OLD COLONY WAY III**

SHEET NUMBER

02 C-105



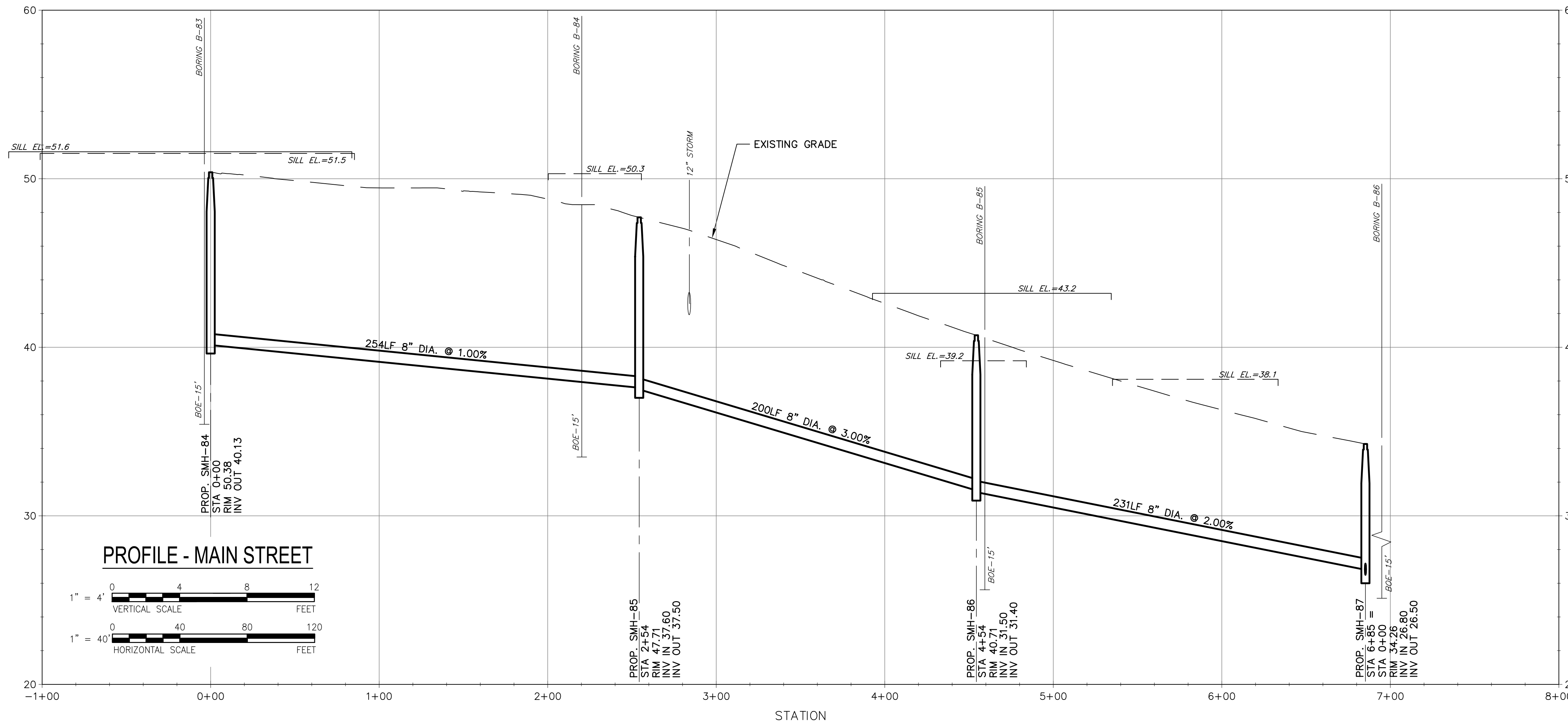
Project Management Initials: _____ Designer: _____ Checked: _____ Approved: _____
 Last saved by: CURRANM(2017-05-15) Last Plotted: 2017-06-21
 Filename: L:\WORK\60476644 - ORLEANS DOWNTOWN SEWER\3D - DOWNTOWN\SOURCE DRAWINGS\PS-2 - DOWNTOWN.DWG



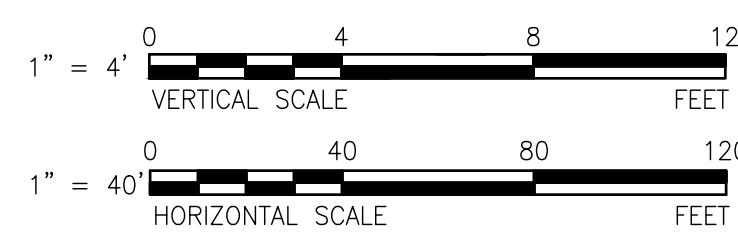
PLAN - MAIN STREET

SCALE: 1"=40'

FOR CONTINUATION
SEE SHEET 03 C-102



PROFILE - MAIN STREET



Project Management Initials: _____ Designer: _____ Checked: _____ Approved: _____

Last saved by: CURRANM(2017-05-15) Last Plotted: 2017-05-21
Filename: L:\WORK\0476644 - ORLEANS DOWNTOWN SEWER\3D - DOWNTOWN\SOURCE DRAWINGS\PS-3 - DOWNTOWN.DWG



PROJECT
Downtown Area
Plans and Profiles

**25% Preliminary
Design Report**

CLIENT
Town of Orleans, MA
19 SCHOOL ROAD
ORLEANS, MA 02653
(508) 240-3700

CONSULTANT
AECOM TECHNICAL SERVICES, INC.
9 JONATHAN BOURNE DRIVE
POCASSET, MA 02559
PHONE: (508) 833-6950
www.aecom.com

CONSULTANTS

REGISTRATION

ISSUE/REVISION

I/R	DATE	DESCRIPTION

PROJECT NUMBER

60476644

Designed By: **M. CURRAN**

Drawn By: **M. CURRAN**

Dept Check: **T. PARECE**

Proj Check: **M. DONOGHUE**

Date: ----

Scale: **AS NOTED**

DISCIPLINE

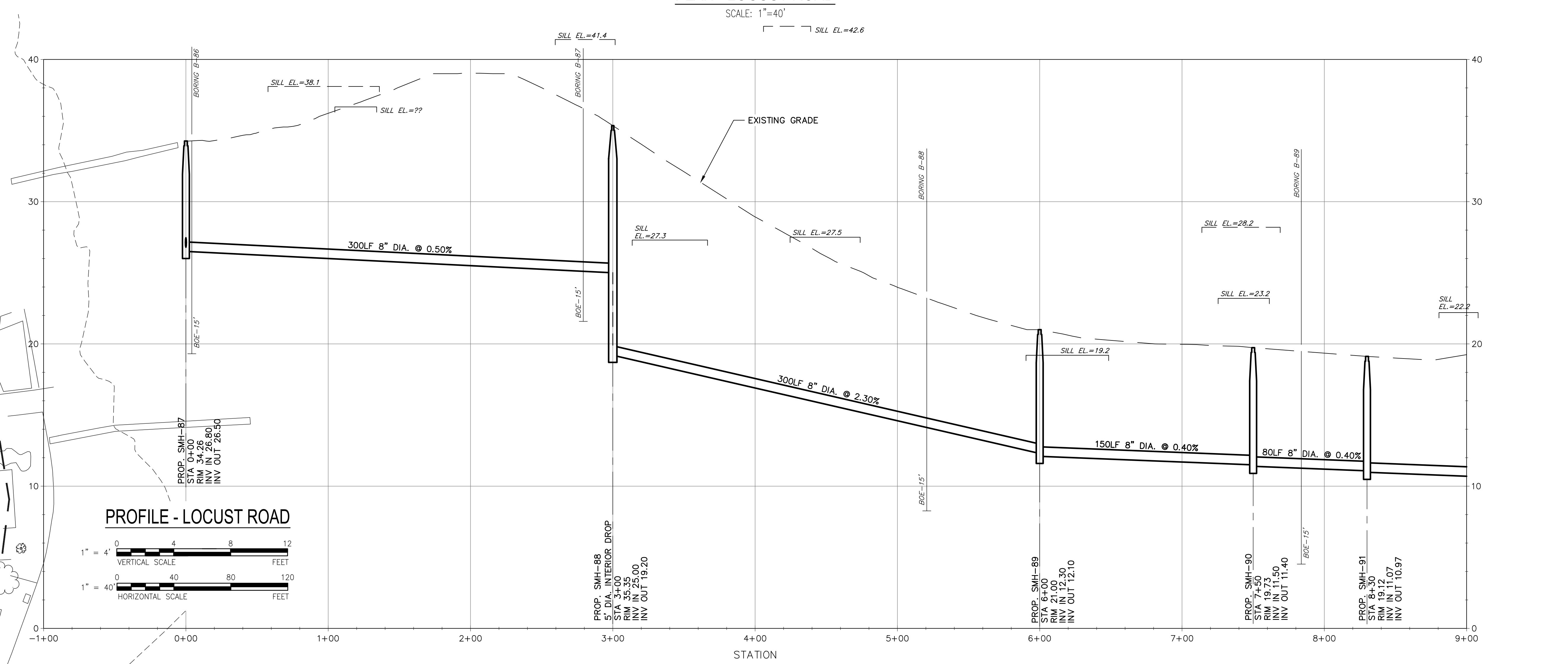
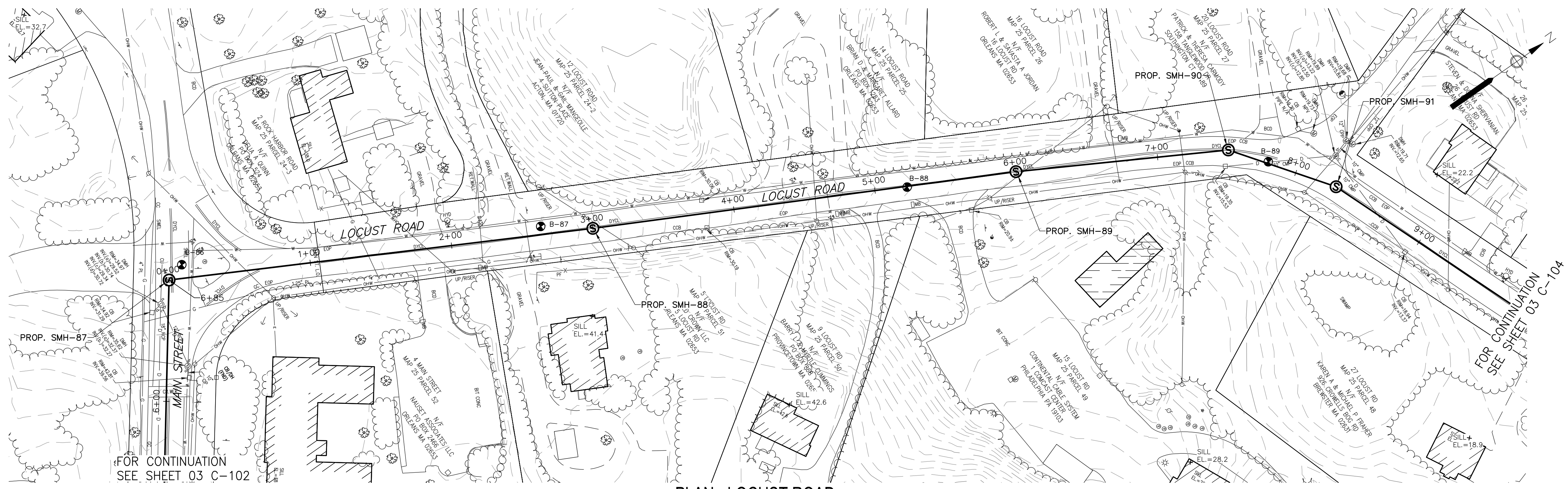
CIVIL

SHEET TITLE

**PLAN AND PROFILE SEWER
OLD COLONY WAY & MAIN ST**

SHEET NUMBER

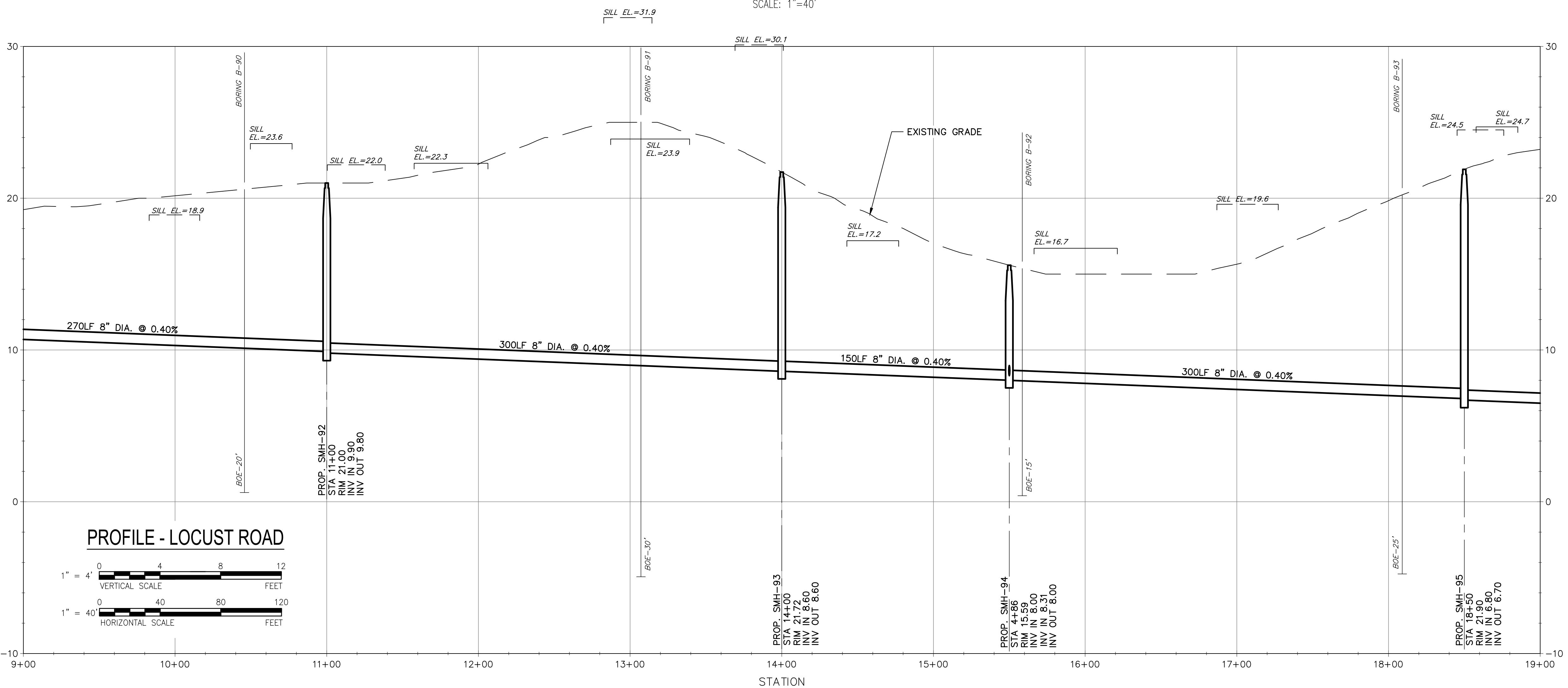
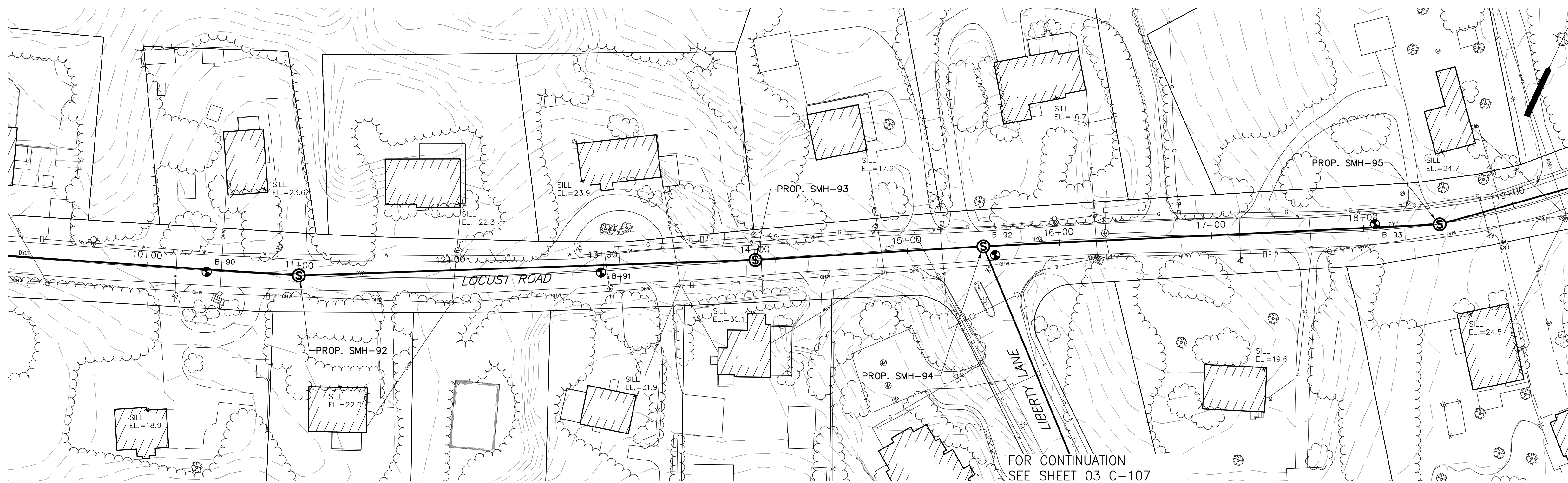
03 C-101



Project Management Initials: _____ Designer: _____ Checked: _____ Approved: _____
 Last saved by: CURRANM(2017-05-15) Last Plotted: 2017-06-21
 Filename: L:\WORK\0476644 - ORLEANS DOWNTOWN SEWER3D - DOWNTOWN\1_SOURCE DRAWINGS\PS-3 - DOWNTOWN.DWG

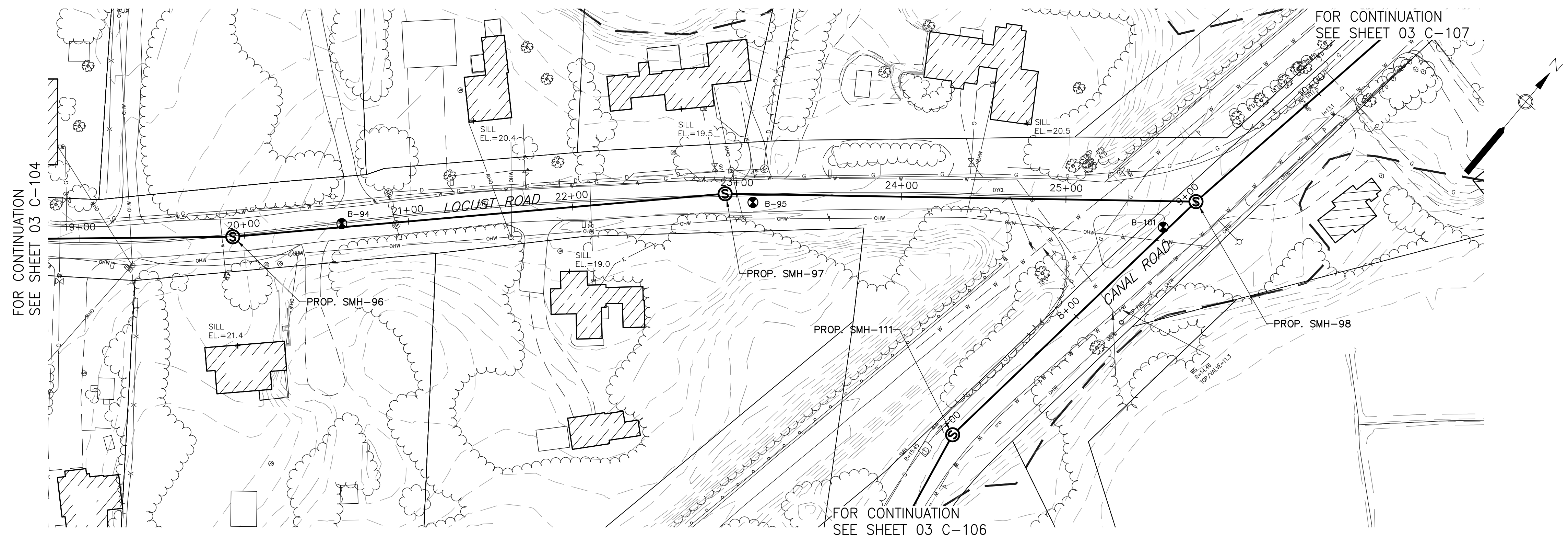
FOR CONTINUATION
SEE SHEET 03 C-102

FOR CONTINUATION
SEE SHEET 03 C-104

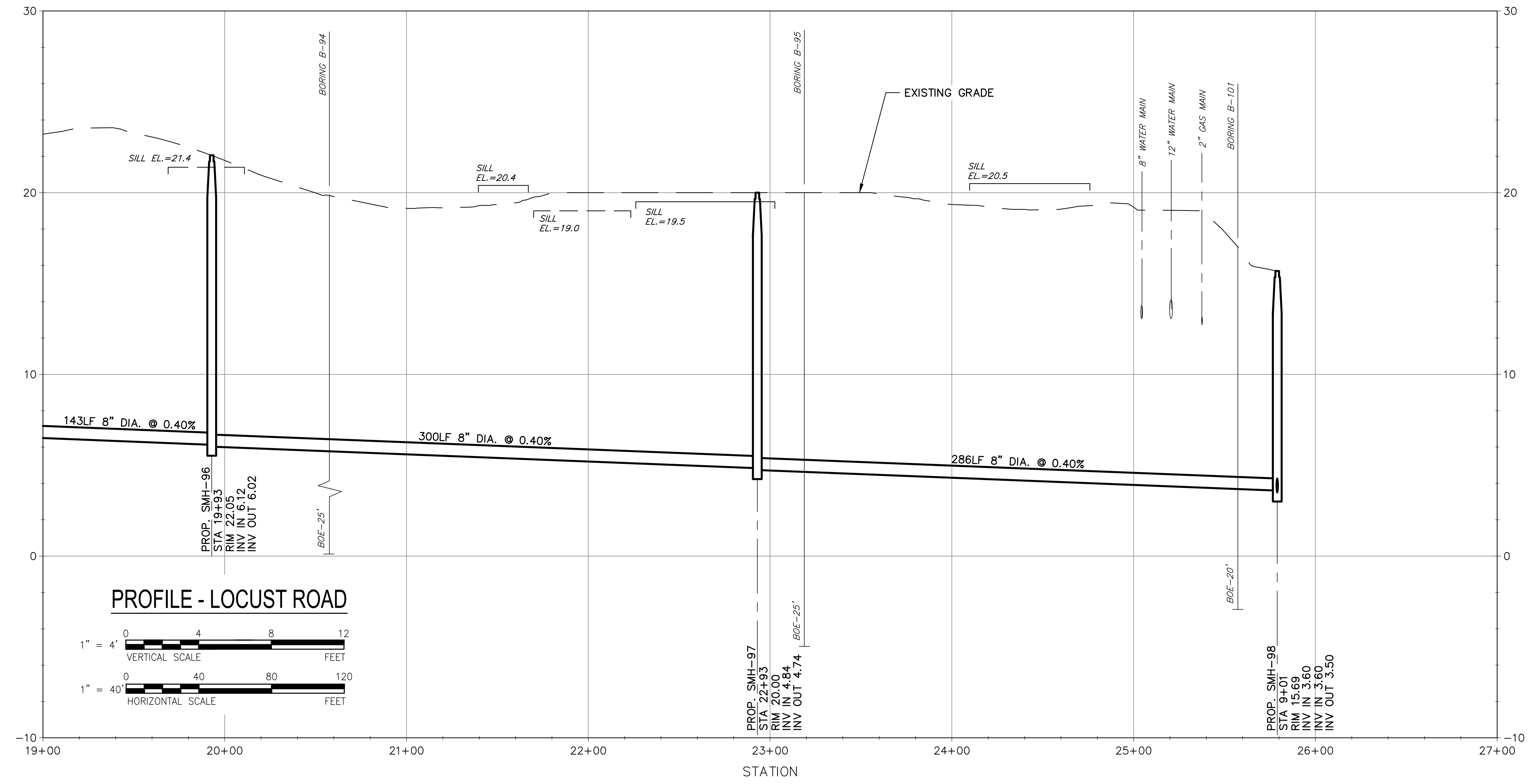


Project Management Initials: _____ Designer: _____ Checked: _____ Approved: _____
 Last saved by: CURRANM(2017-05-15) Last Plotted: 2017-06-21
 Filename: L:\WORK\160476644 - ORLEANS DOWNTOWN SEWER3D - DOWNTOWN\SOURCE DRAWINGS\PS-3 - DOWNTOWN.DWG

Last saved by: CURRANM(2017-05-15) Last Plotted: 2017-05-21
 Filename: L:\WORK\60476644 - ORLEANS DOWNTOWN SEWER\3D - DOWNTOWN\SOURCE DRAWINGS\3 - DOWNTOWN.DWG
 Project Management Initials: _____ Designer: _____ Checked: _____ Approved: _____
 C
 B
 A



PLAN - LOCUST ROAD
SCALE: 1"=40'



PROFILE - LOCUST ROAD
 1" = 4' VERTICAL SCALE
 1" = 40' HORIZONTAL SCALE



PROJECT
 Downtown Area
 Plans and Profiles

**25% Preliminary
 Design Report**

CLIENT
 Town of Orleans, MA
 19 SCHOOL ROAD
 ORLEANS, MA 02653
 (508) 240-3700

CONSULTANT
 AECOM TECHNICAL SERVICES, INC.
 9 JONATHAN BOURNE DRIVE
 POCASSET, MA 02559
 PHONE: (508) 833-6950
 www.aecom.com

CONSULTANTS

REGISTRATION

ISSUE/REVISION

I/R	DATE	DESCRIPTION

PROJECT NUMBER

60476644
 Designed By: **M. CURRAN**
 Drawn By: **M. CURRAN**
 Dept Check: **T. PARECE**
 Proj Check: **M. DONOGHUE**
 Date: ----
 Scale: **AS NOTED**

DISCIPLINE
 CIVIL
SHEET TITLE

**PLAN AND PROFILE SEWER
 LOCUST ROAD III**

SHEET NUMBER
03 C-105

PROJECT

Downtown Area
Plans and Profiles

25% Preliminary
Design Report

CLIENT

Town of Orleans, MA
19 SCHOOL ROAD
ORLEANS, MA 02653
(508) 240-3700

CONSULTANT

AECOM TECHNICAL SERVICES, INC.
9 JONATHAN BOURNE DRIVE
POCASSET, MA 02559
PHONE: (508) 833-6950
www.aecom.com

CONSULTANTS

REGISTRATION

ISSUE/REVISION

I/R	DATE	DESCRIPTION

PROJECT NUMBER

60476644

Designed By: **M. CURRAN**

Drawn By: **M. CURRAN**

Dept Check: **T. PARECE**

Proj Check: **M. DONOGHUE**

Date: **----**

Scale: **AS NOTED**

DISCIPLINE

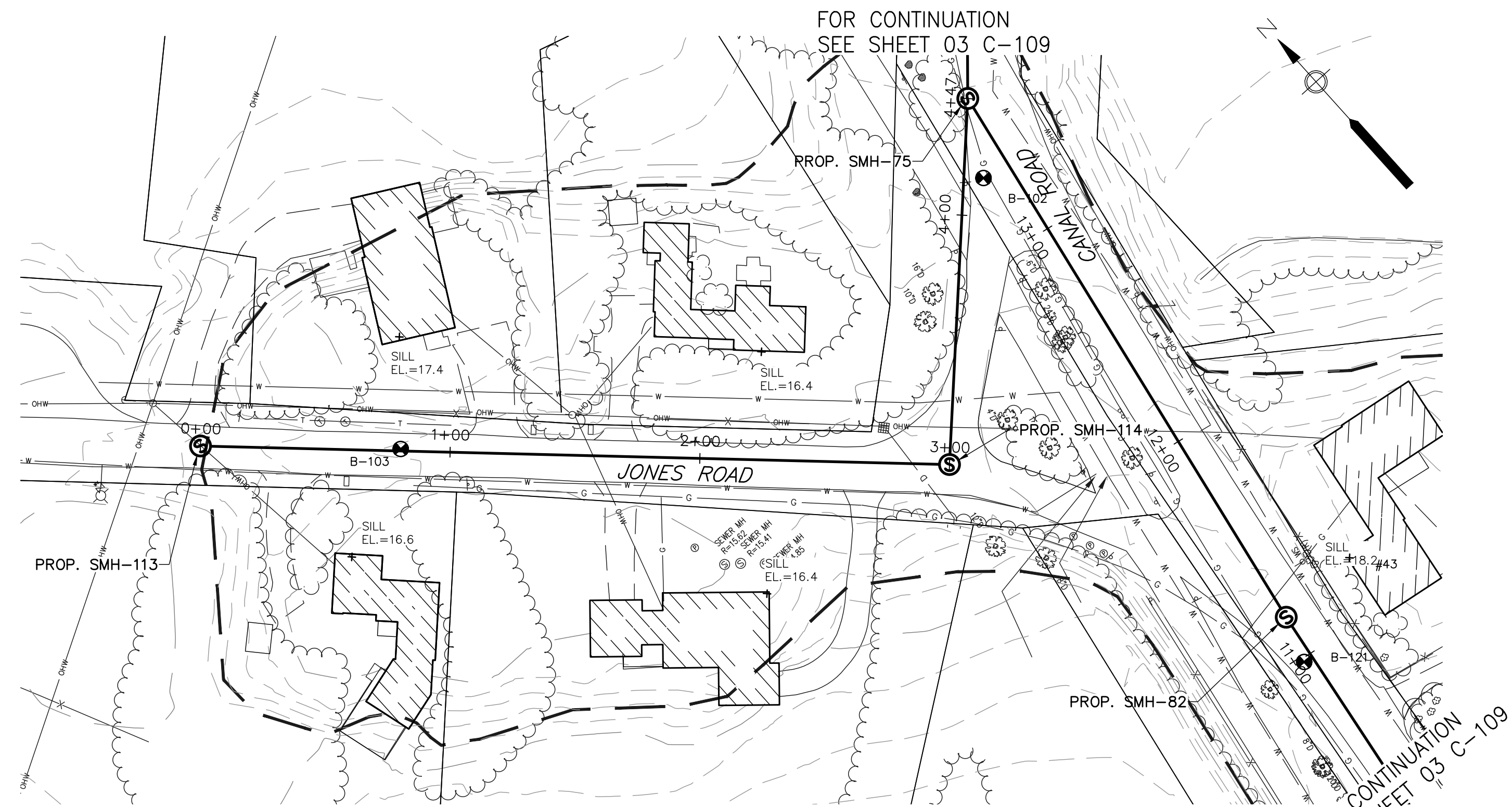
CIVIL

SHEET TITLE

**PLAN AND PROFILE SEWER
JONES ROAD**

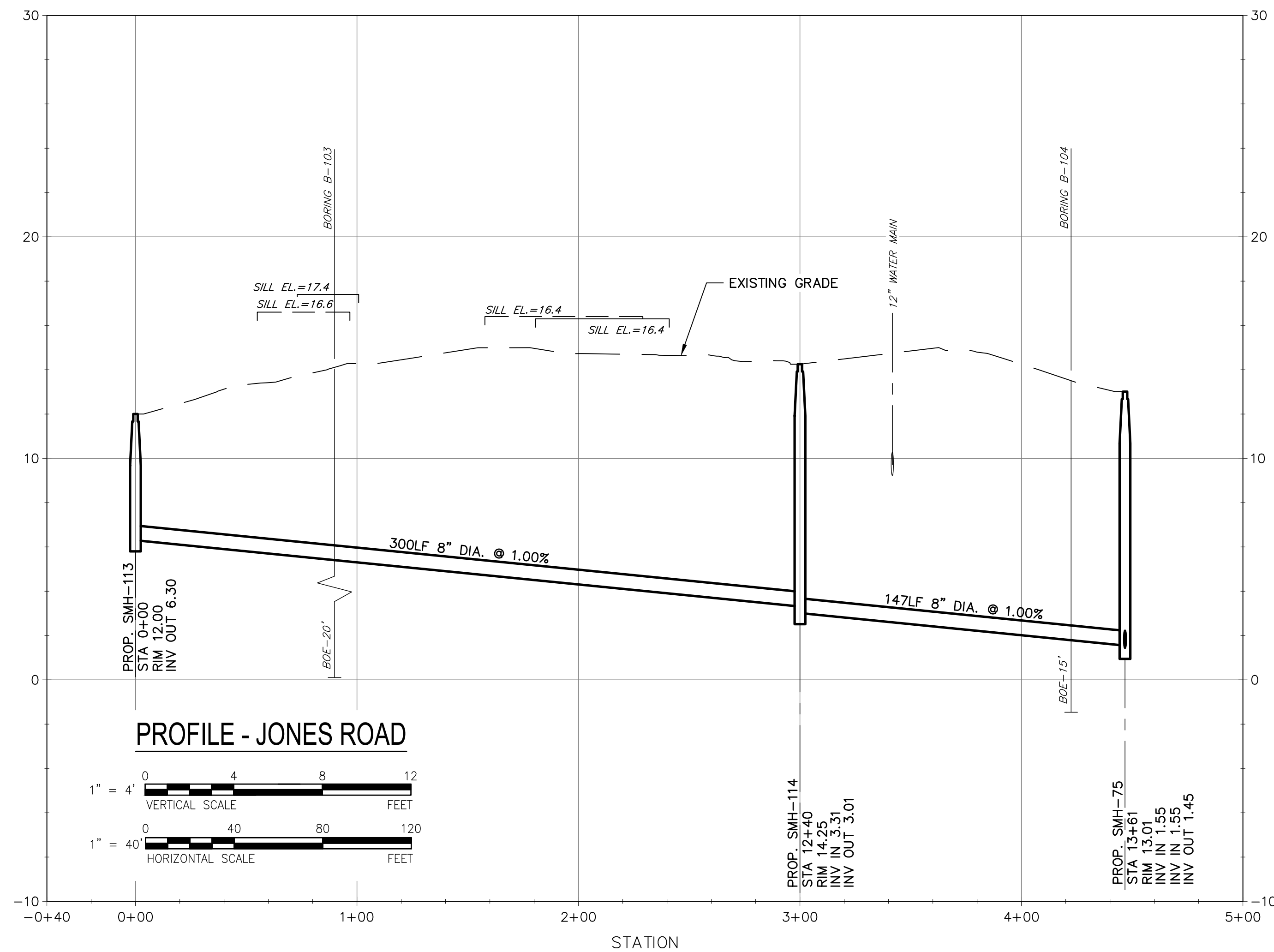
SHEET NUMBER

03 C-106



PLAN - JONES ROAD

SCALE: 1"=40'



Project Management Initials: _____ Designer: _____ Checked: _____ Approved: _____

Last saved by: CURRANM(2017-05-15) Last Plotted: 2017-06-21
Filename: L:\WORK\60476644 - ORLEANS DOWNTOWN SEWER3D - DOWNTOWN\SOURCE DRAWINGS\PS-3 - DOWNTOWN.DWG

I/R	DATE	DESCRIPTION

60476644

Designed By: **M. CURRAN**

Drawn By: **M. CURRAN**

Dept Check: **T. PARECE**

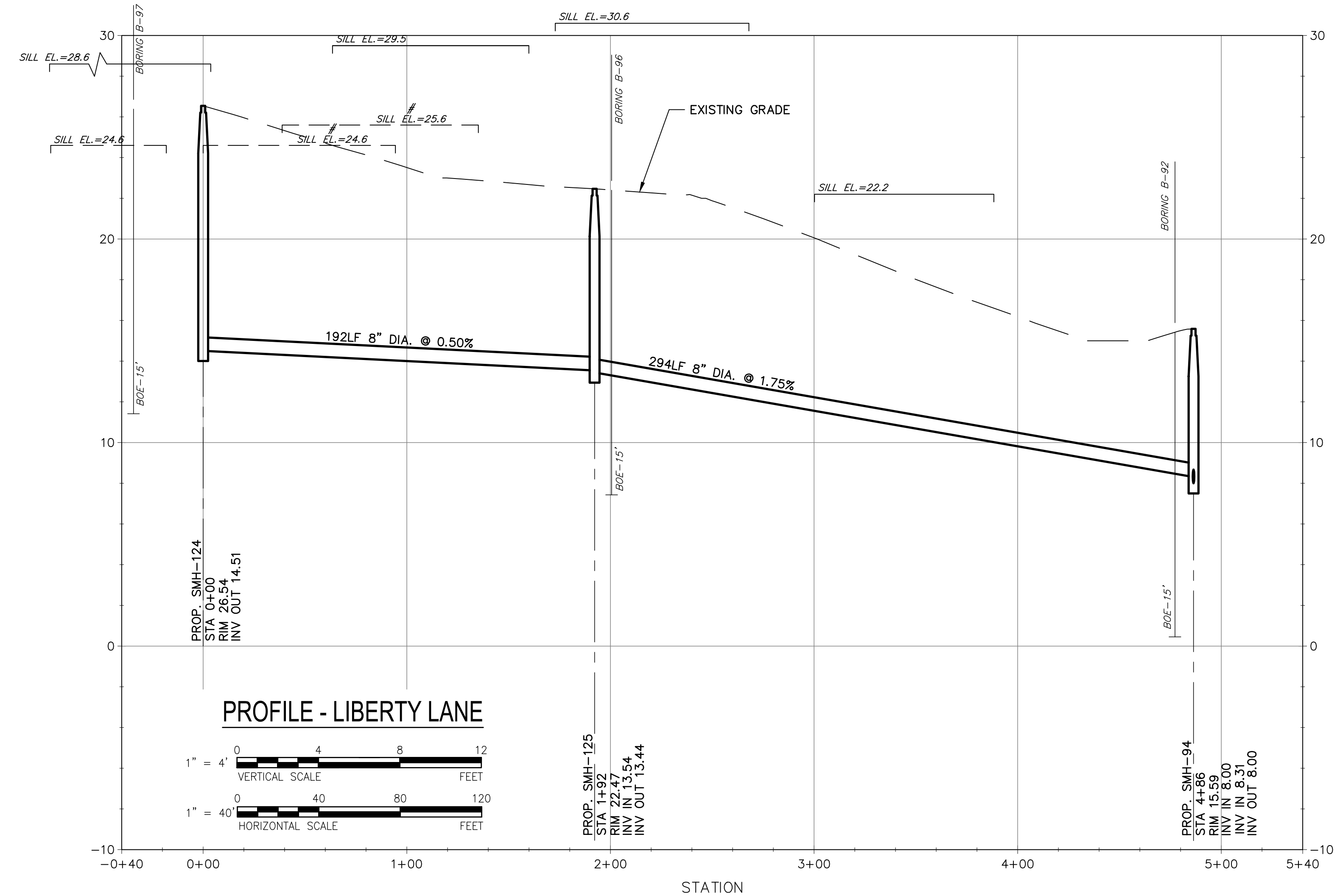
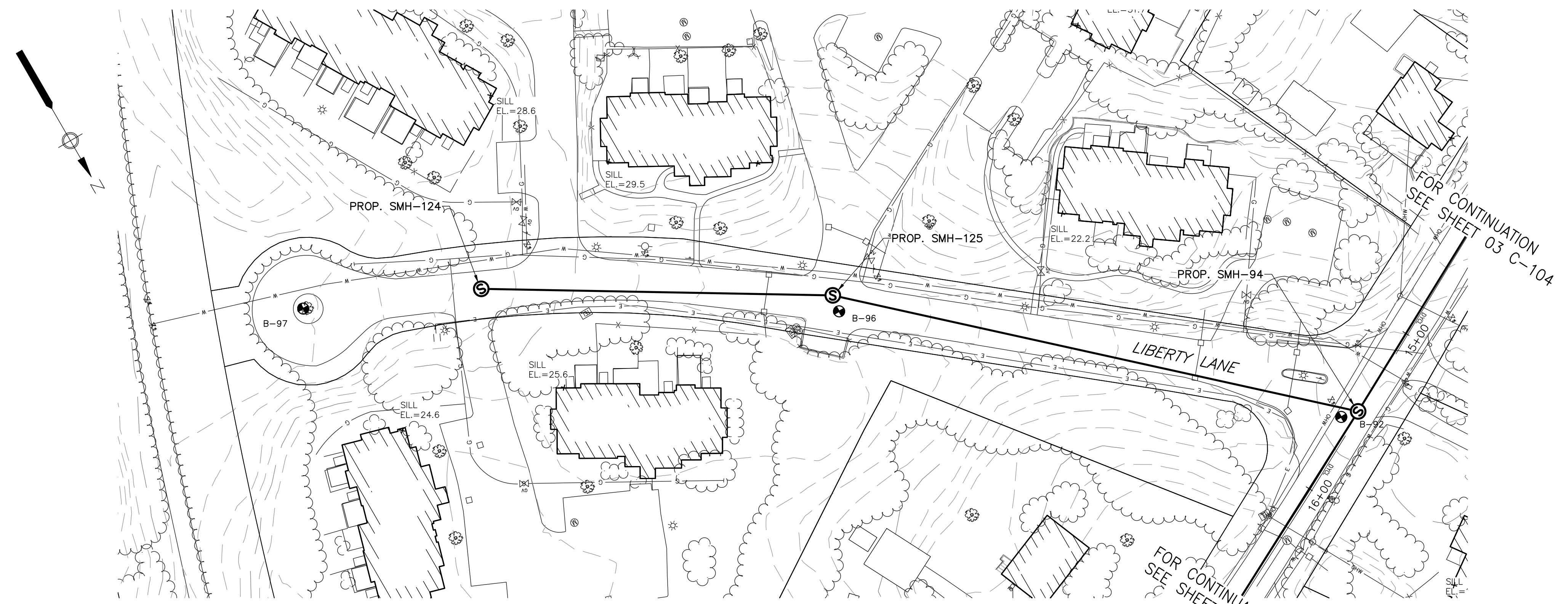
Proj Check: **M. DONOGHUE**

Date: ----

Scale: **AS NOTED**

CIVIL

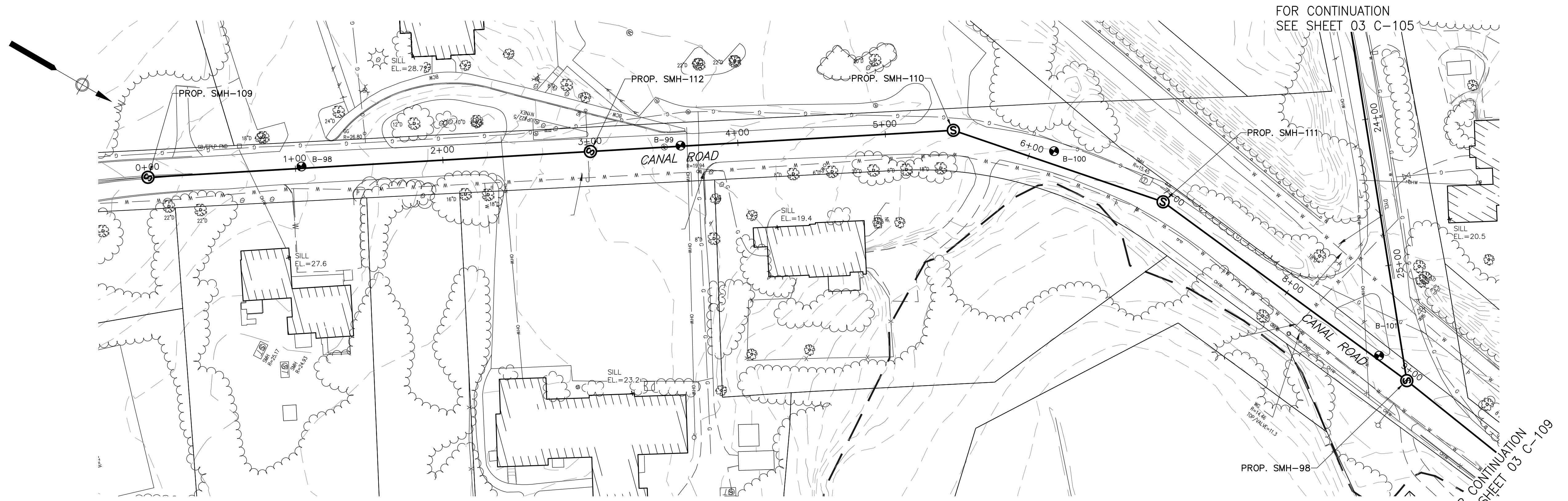
03 C-107



Project Management Initials: _____ Designer: _____ Checked: _____ Approved: _____

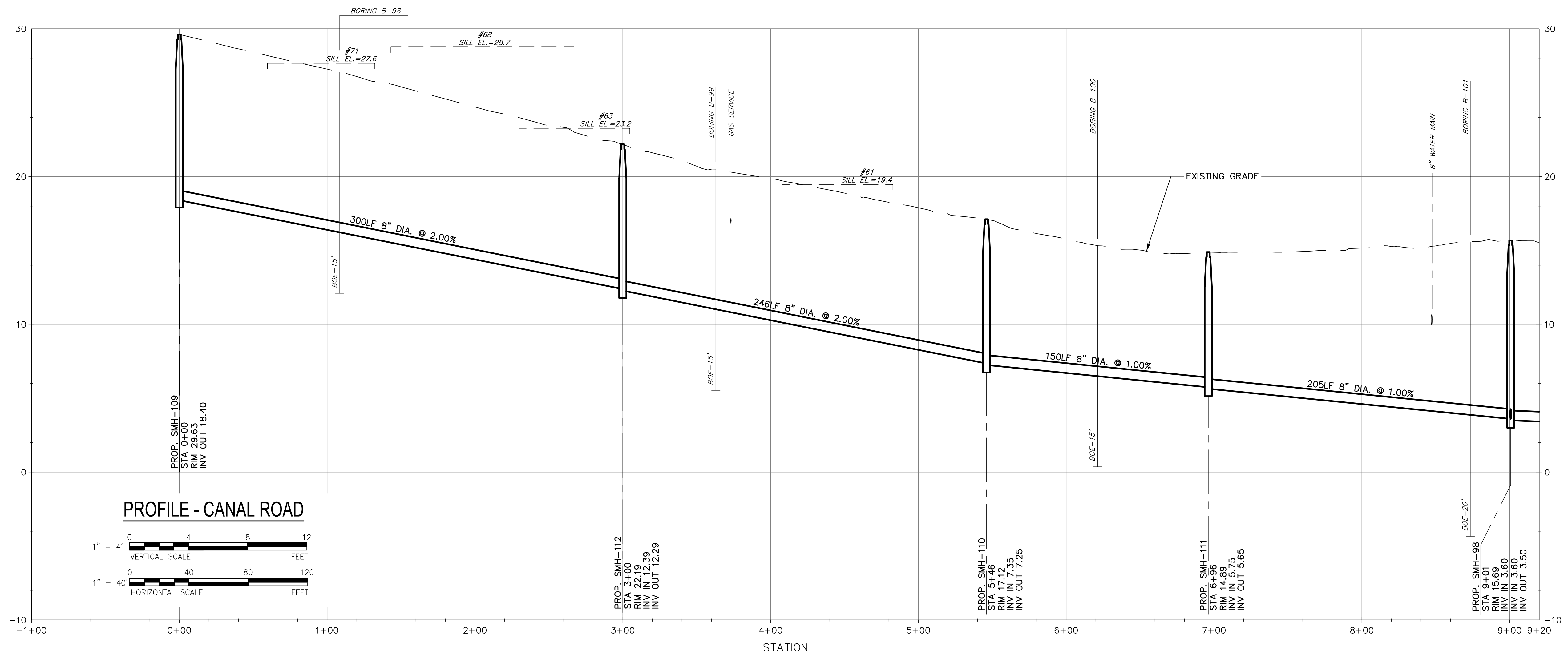
Last saved by: CURRANM(2017-05-15) Last Plotted: 2017-06-21
Filename: L:\WORK\60476644 - ORLEANS DOWNTOWN SEWER3D - DOWNTOWN\SOURCE DRAWINGS\PS-3 - DOWNTOWN.DWG

Project Management Initials: _____ Designer: _____ Checked: _____ Approved: _____
 Last saved by: CURRANM(2017-05-15) Last Plotted: 2017-06-21
 Filename: L:\WORK\16476644 - ORLEANS DOWNTOWN SEWER3D - DOWNTOWN\SOURCE DRAWINGS\PS-3 - DOWNTOWN.DWG

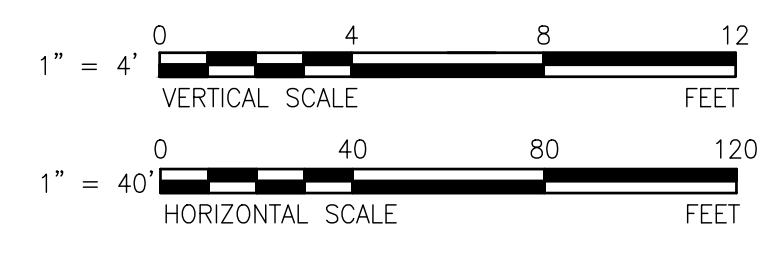


PLAN - CANAL ROAD

SCALE: 1"=40'



PROFILE - CANAL ROAD



PROJECT
 Downtown Area
 Plans and Profiles

**25% Preliminary
 Design Report**

CLIENT
 Town of Orleans, MA
 19 SCHOOL ROAD
 ORLEANS, MA 02653
 (508) 240-3700

CONSULTANT
 AECOM TECHNICAL SERVICES, INC.
 9 JONATHAN BOURNE DRIVE
 POCASSET, MA 02559
 PHONE: (508) 833-6950
 www.aecom.com

CONSULTANTS

REGISTRATION

ISSUE/REVISION

I/R	DATE	DESCRIPTION

PROJECT NUMBER

60476644

Designed By: **M. CURRAN**
 Drawn By: **M. CURRAN**
 Dept Check: **T. PARECE**
 Proj Check: **M. DONOGHUE**
 Date: ----
 Scale: **AS NOTED**

DISCIPLINE

CIVIL

SHEET TITLE
 PLAN AND PROFILE SEWER
 CANAL ROAD I

SHEET NUMBER

03 C-108

I/R	DATE	DESCRIPTION

60476644

Designed By: **M. CURRAN**

Drawn By: **M. CURRAN**

Dept Check: **T. PARECE**

Proj Check: **M. DONOGHUE**

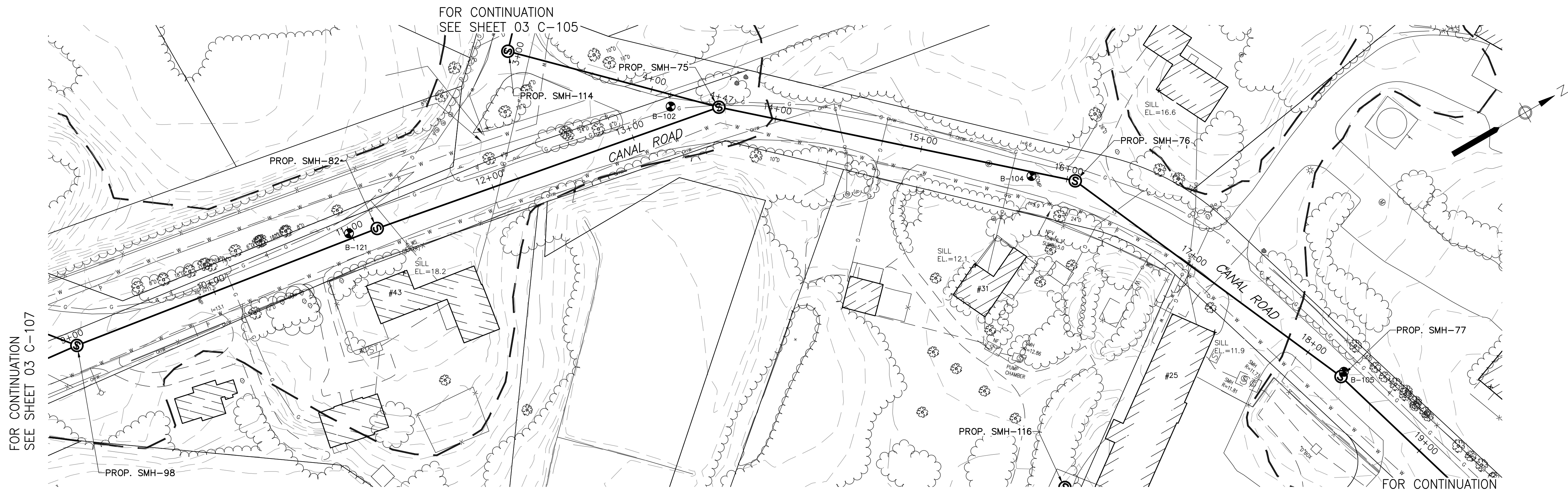
Date: ----

Scale: **AS NOTED**

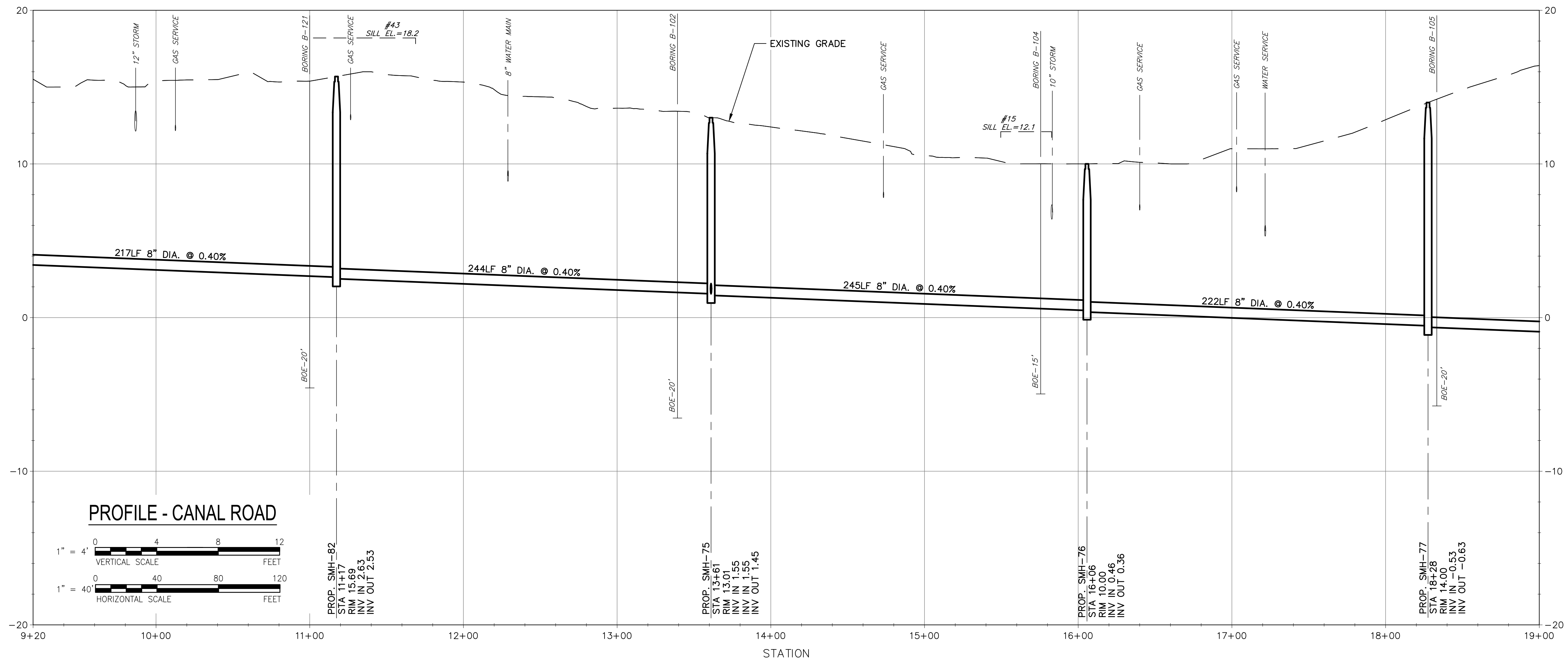
CIVIL

**PLAN AND PROFILE SEWER
CANAL ROAD II**

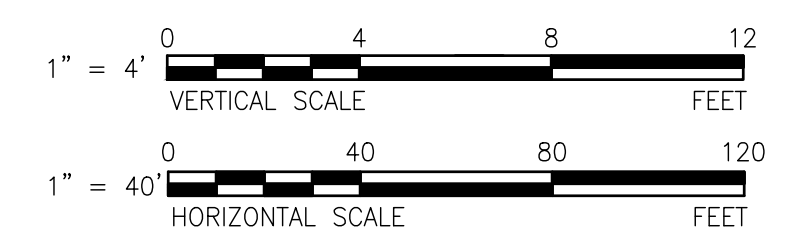
03 C-109



PLAN - CANAL ROAD
SCALE: 1"=40'



PROFILE - CANAL ROAD



Project Management Initials: _____ Designer: _____ Checked: _____ Approved: _____
 Last saved by: CURRANM(2017-05-15) Last Plotted: 2017-06-21
 Filename: L:\WORK\10476644 - ORLEANS DOWNTOWN SEWER3D - DOWNTOWN\SOURCE DRAWINGS\PS-3 - DOWNTOWN.DWG

I/R	DATE	DESCRIPTION

60476644

Designed By: **M. CURRAN**

Drawn By: **M. CURRAN**

Dept Check: **T. PARECE**

Proj Check: **M. DONOGHUE**

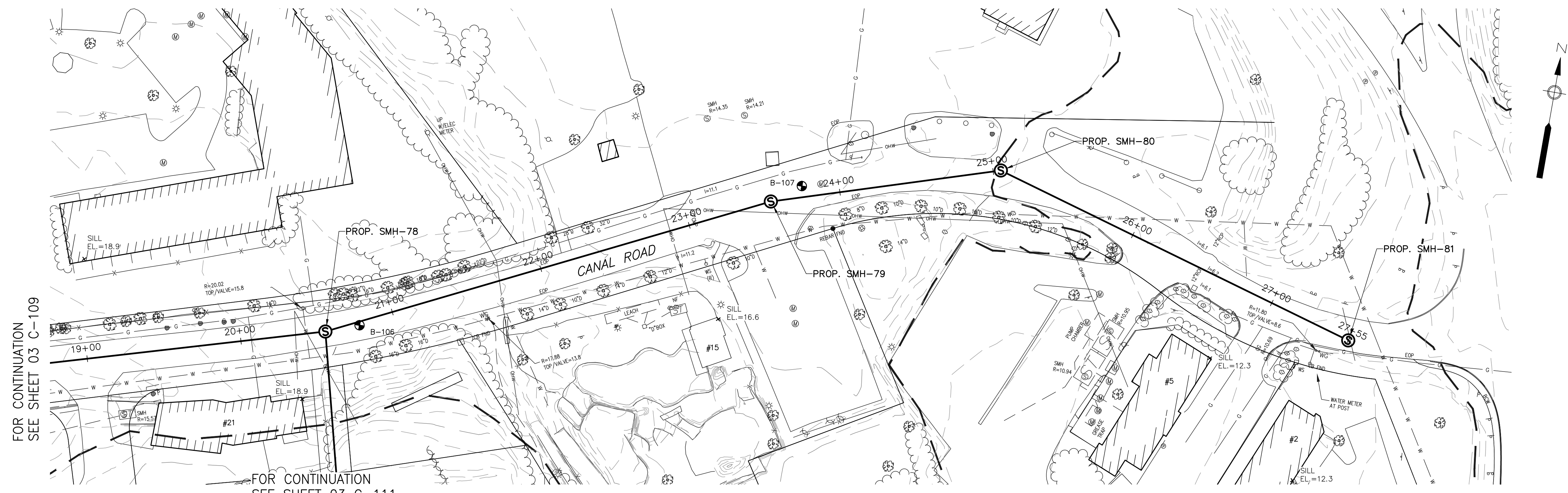
Date: **----**

Scale: **AS NOTED**

CIVIL

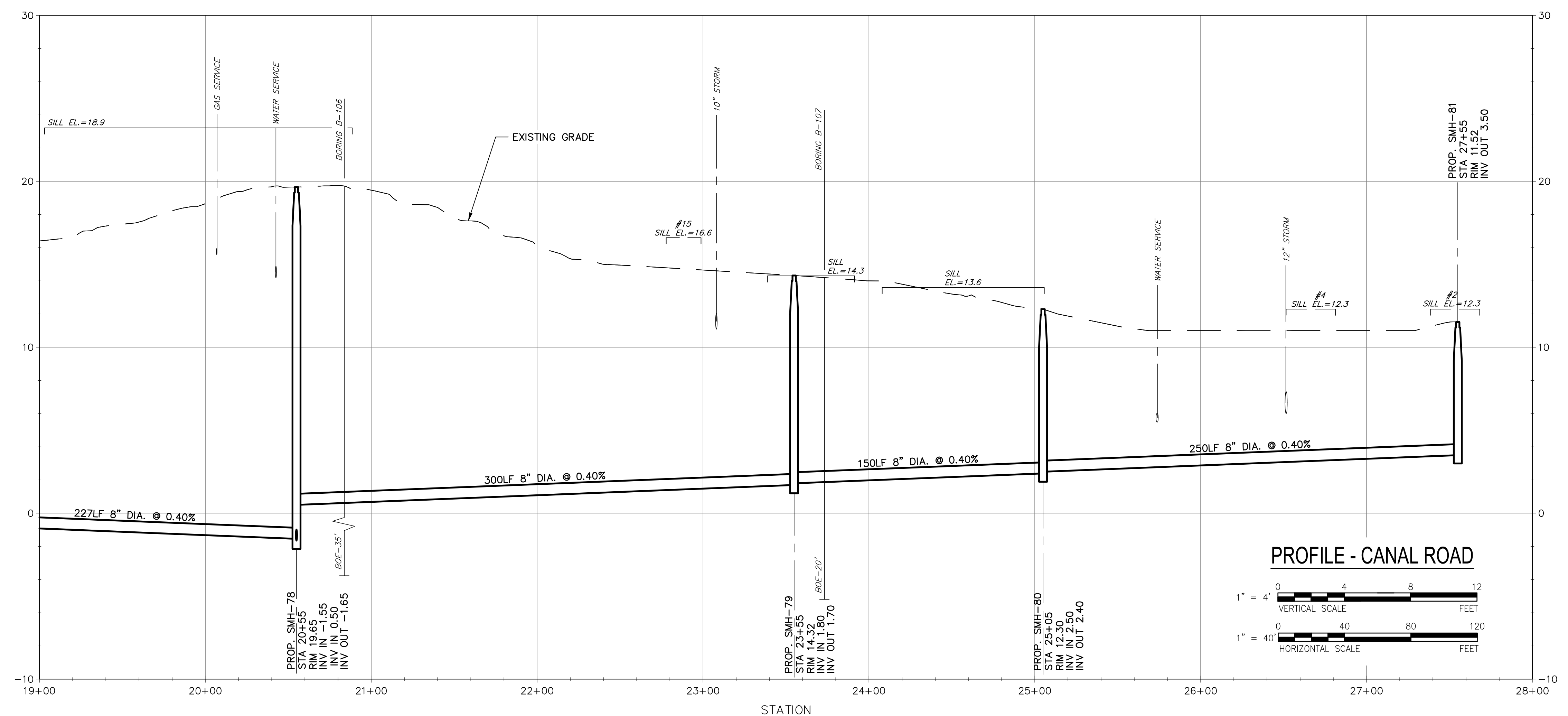
**PLAN AND PROFILE SEWER
CANAL ROAD III**

03 C-110

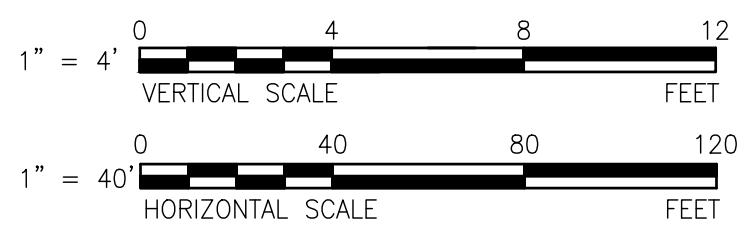


PLAN - CANAL ROAD

SCALE: 1"=40'

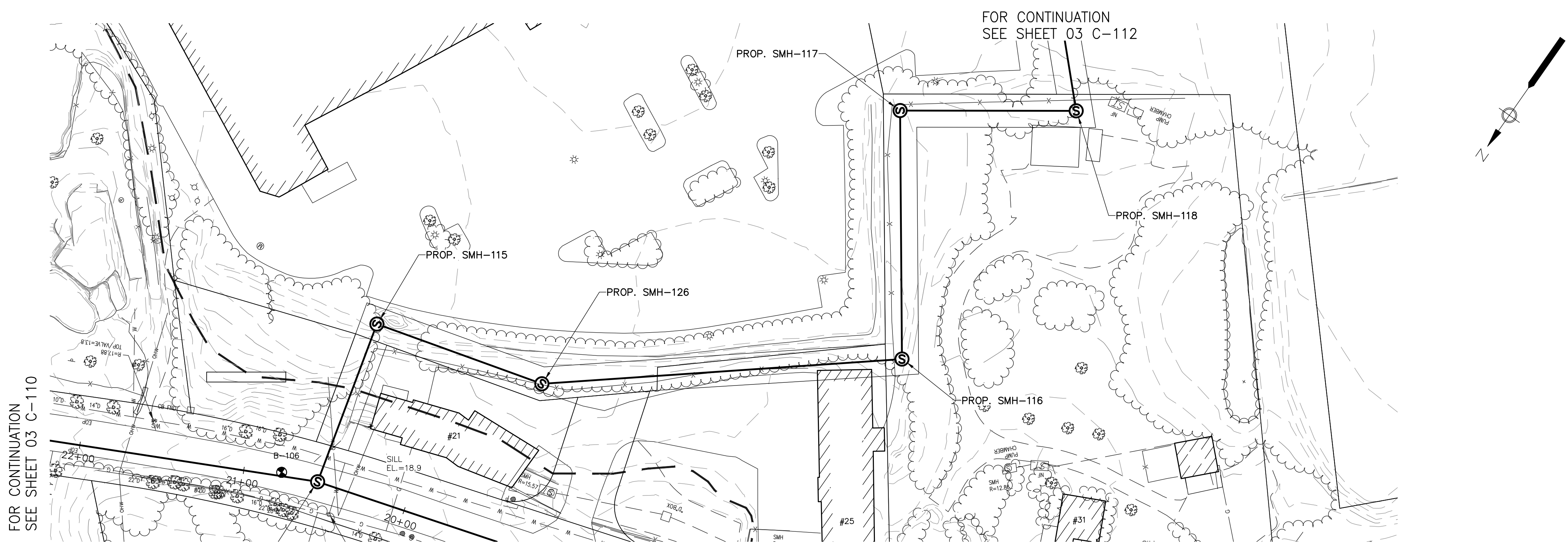


PROFILE - CANAL ROAD

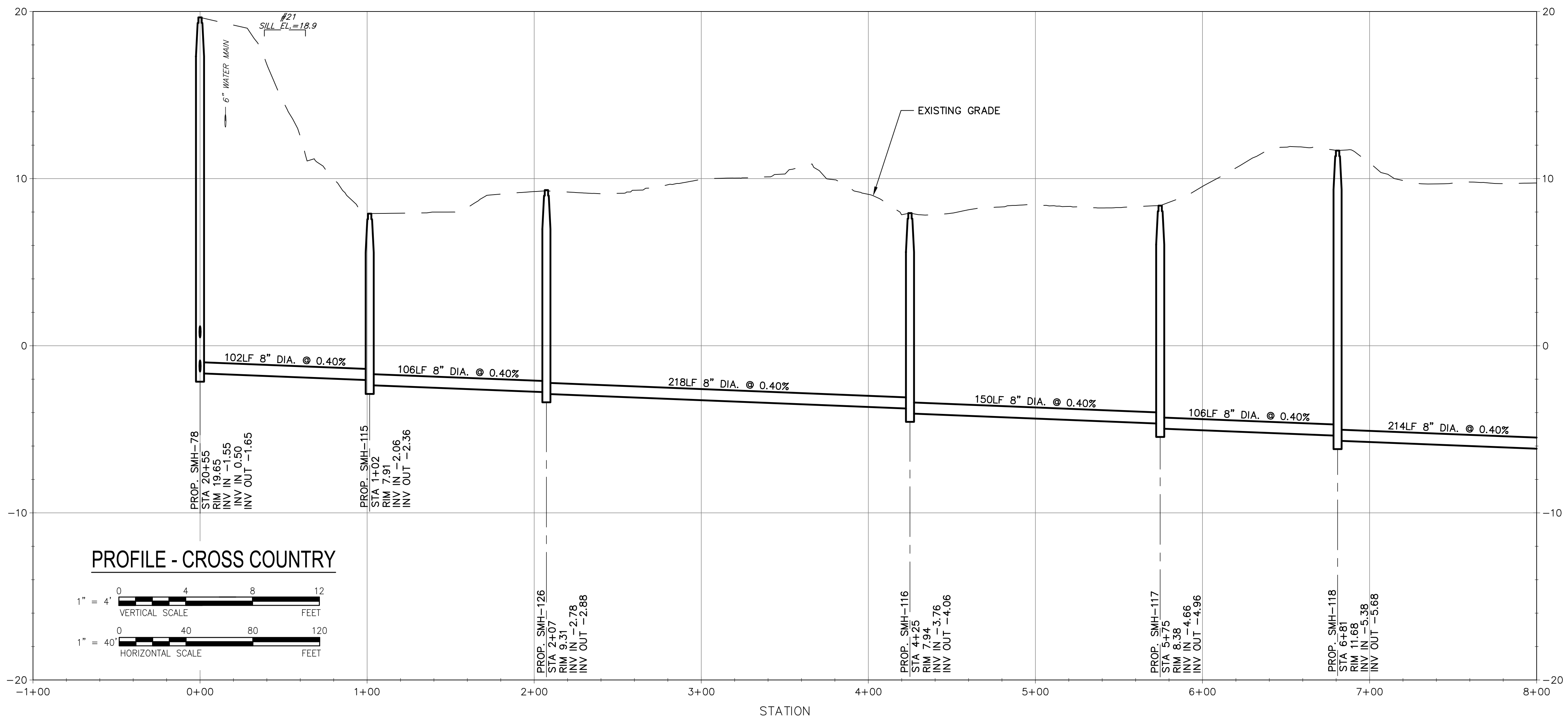


Project Management Initials: _____ Designer: _____ Checked: _____ Approved: _____
 Last saved by: CURRANM(2017-05-15) Last Plotted: 2017-06-21
 Filename: L:\WORK\60476644 - ORLEANS DOWNTOWN SEWER3D - DOWNTOWN\SOURCE DRAWINGS\PS-3 - DOWNTOWN.DWG

Last saved by: CURRANM(2017-05-15) Last Plotted: 2017-06-21
 Filename: L:\WORK\16476644 - ORLEANS DOWNTOWN SEWER3D - DOWNTOWN_SOURCE DRAWINGS\PS-3 - DOWNTOWN.DWG
 Project Management Initials: Designer: _____ Checked: _____ Approved: _____
 A B C D



PLAN - CROSS COUNTRY
SCALE: 1"=40'



PROJECT
Downtown Area
Plans and Profiles

25% Preliminary
Design Report

CLIENT
Town of Orleans, MA
19 SCHOOL ROAD
ORLEANS, MA 02653
(508) 240-3700

CONSULTANT
AECOM TECHNICAL SERVICES, INC.
9 JONATHAN BOURNE DRIVE
POCASSET, MA 02559
PHONE: (508) 833-6950
www.aecom.com

CONSULTANTS

REGISTRATION

ISSUE/REVISION

I/R	DATE	DESCRIPTION

PROJECT NUMBER
60476644

Designed By: **M. CURRAN**
 Drawn By: **M. CURRAN**
 Dept Check: **T. PARECE**
 Proj Check: **M. DONOGHUE**
 Date: ----
 Scale: **AS NOTED**

DISCIPLINE
CIVIL
SHEET TITLE

**PLAN AND PROFILE SEWER
CROSS COUNTRY I**

SHEET NUMBER
03 C-111

I/R	DATE	DESCRIPTION

60476644

Designed By: **M. CURRAN**

Drawn By: **M. CURRAN**

Dept Check: **T. PARECE**

Proj Check: **M. DONOGHUE**

Date: **----**

Scale: **AS NOTED**

CIVIL

**PLAN AND PROFILE SEWER
CROSS COUNTRY II**

03 C-112

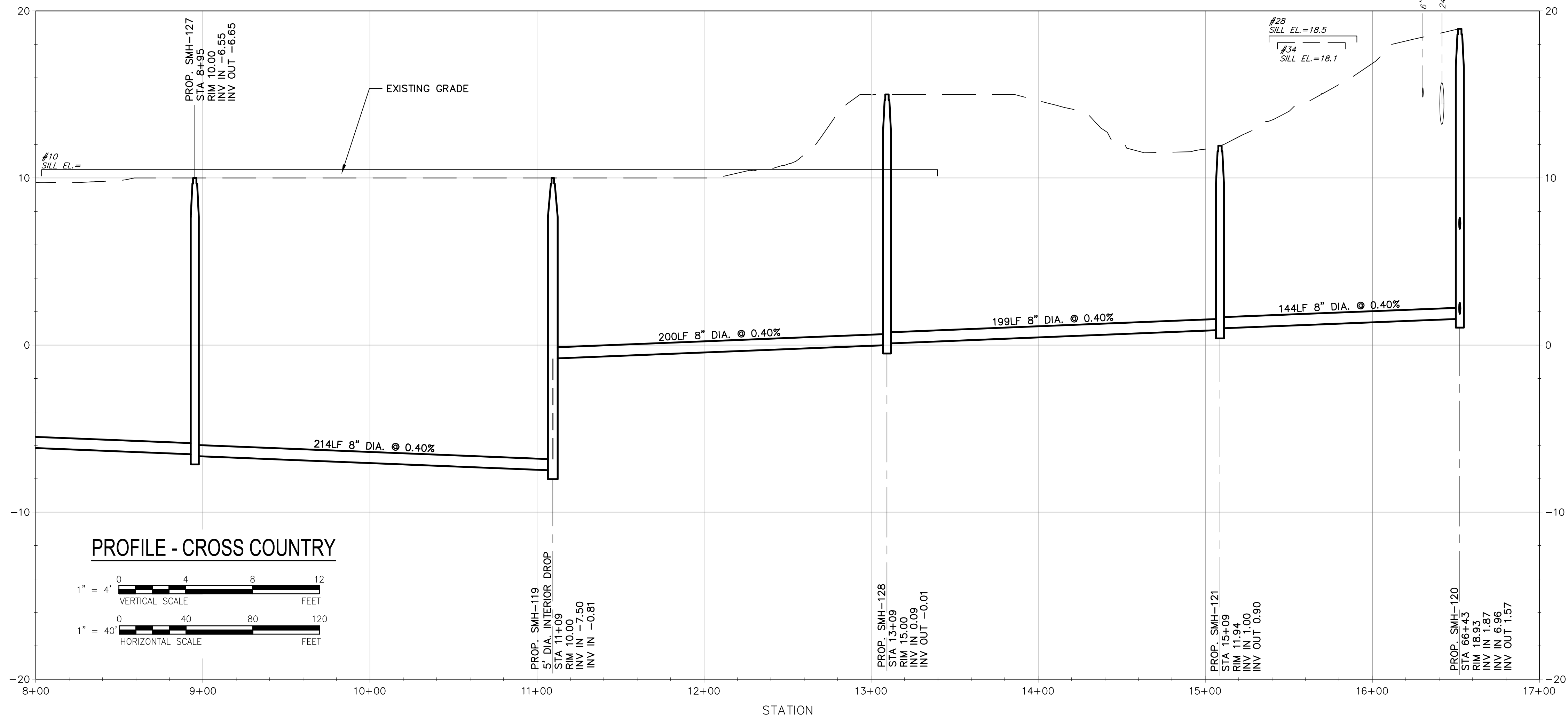
FOR CONTINUATION
SEE SHEET 03 C-114

FOR CONTINUATION
SEE SHEET 03 C-111

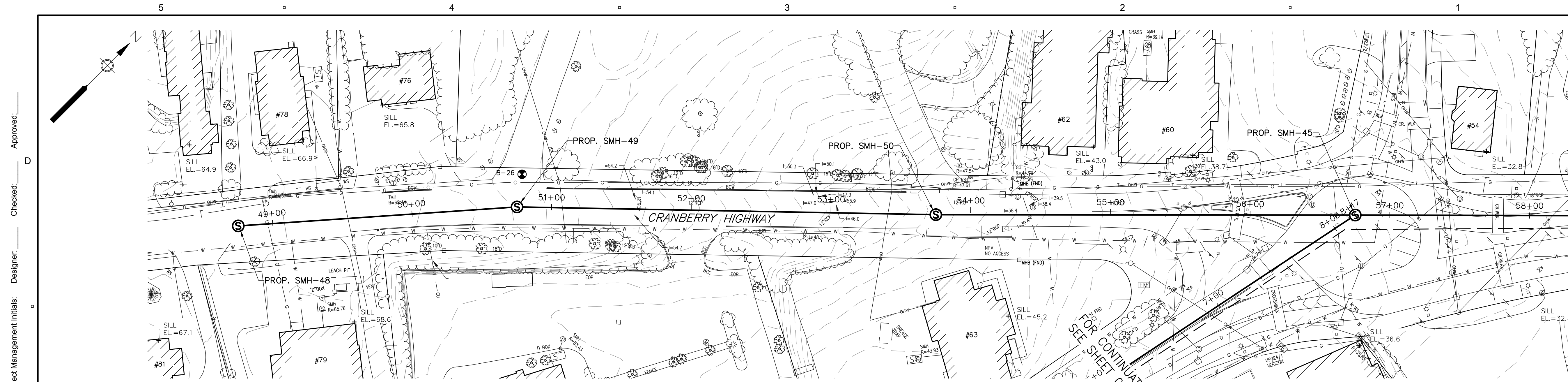
FOR CONTINUATION
SEE SHEET 03 C-114

PLAN - CROSS COUNTRY

SCALE: 1"=40'

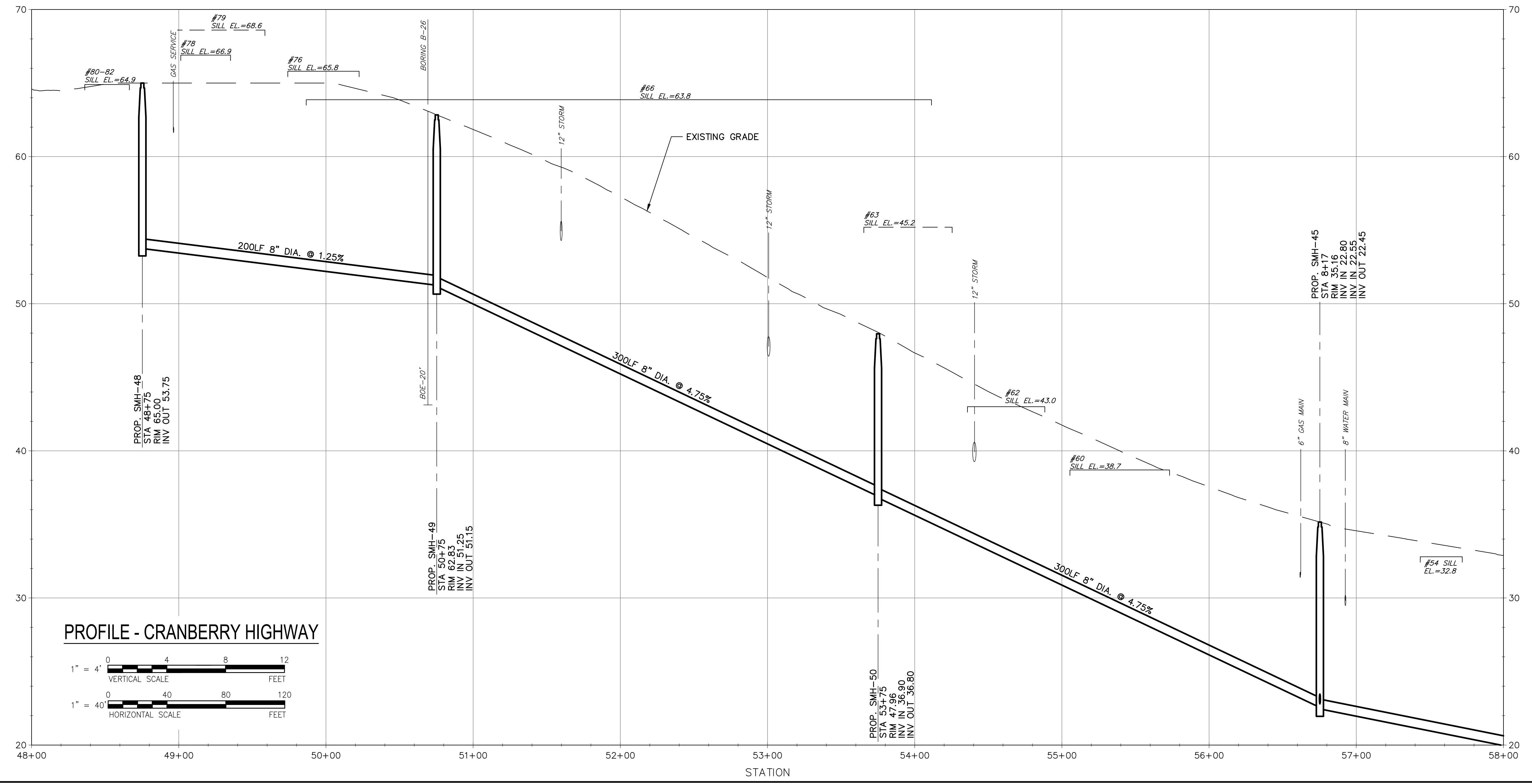


Project Management Initials: _____ Designer: _____ Checked: _____ Approved: _____
 Last saved by: CURRANM(2017-05-15) Last Plotted: 2017-06-21
 Filename: L:\WORK\0476644 - ORLEANS DOWNTOWN SEWER\3D - DOWNTOWN\SOURCE DRAWINGS\PS-3 - DOWNTOWN.DWG

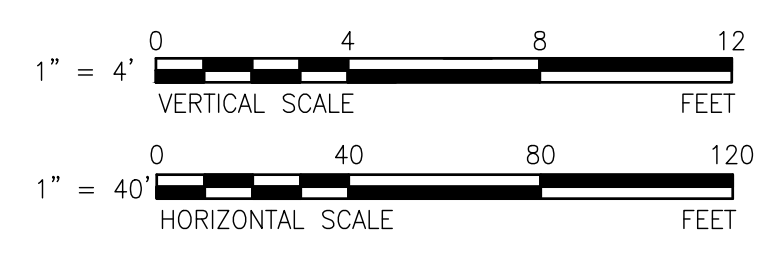


PLAN - CRANBERRY HIGHWAY

SCALE: 1"=40'



PROFILE - CRANBERRY HIGHWAY



FOR CONTINUATION
SEE SHEET 03 C-114



PROJECT

Downtown Area
Plans and Profiles

**25% Preliminary
Design Report**

CLIENT

Town of Orleans, MA
19 SCHOOL ROAD
ORLEANS, MA 02653
(508) 240-3700

CONSULTANT

AECOM TECHNICAL SERVICES, INC.
9 JONATHAN BOURNE DRIVE
POCASSET, MA 02559
PHONE: (508) 833-6950
www.aecom.com

CONSULTANTS

REGISTRATION

ISSUE/REVISION

I/R	DATE	DESCRIPTION

PROJECT NUMBER

60476644

Designed By:	M. CURRAN
Drawn By:	M. CURRAN
Dept Check:	T. PARECE
Proj Check:	M. DONOGHUE
Date:	----
Scale:	AS NOTED

DISCIPLINE

CIVIL

SHEET TITLE

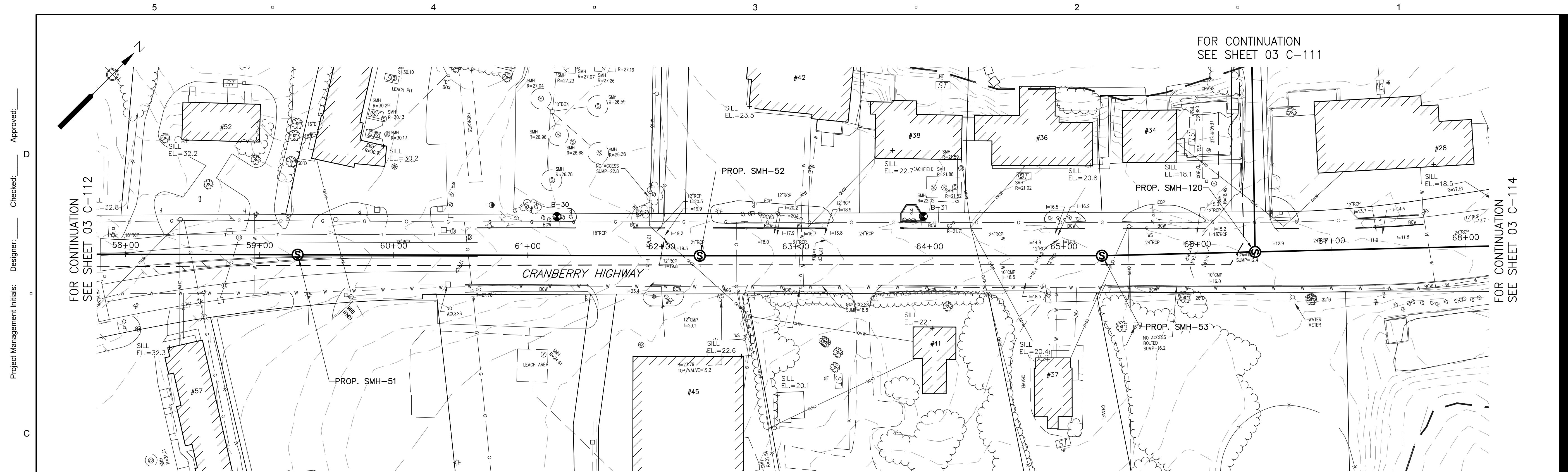
PLAN AND PROFILE SEWER
CRANBERRY HIGHWAY I

SHEET NUMBER

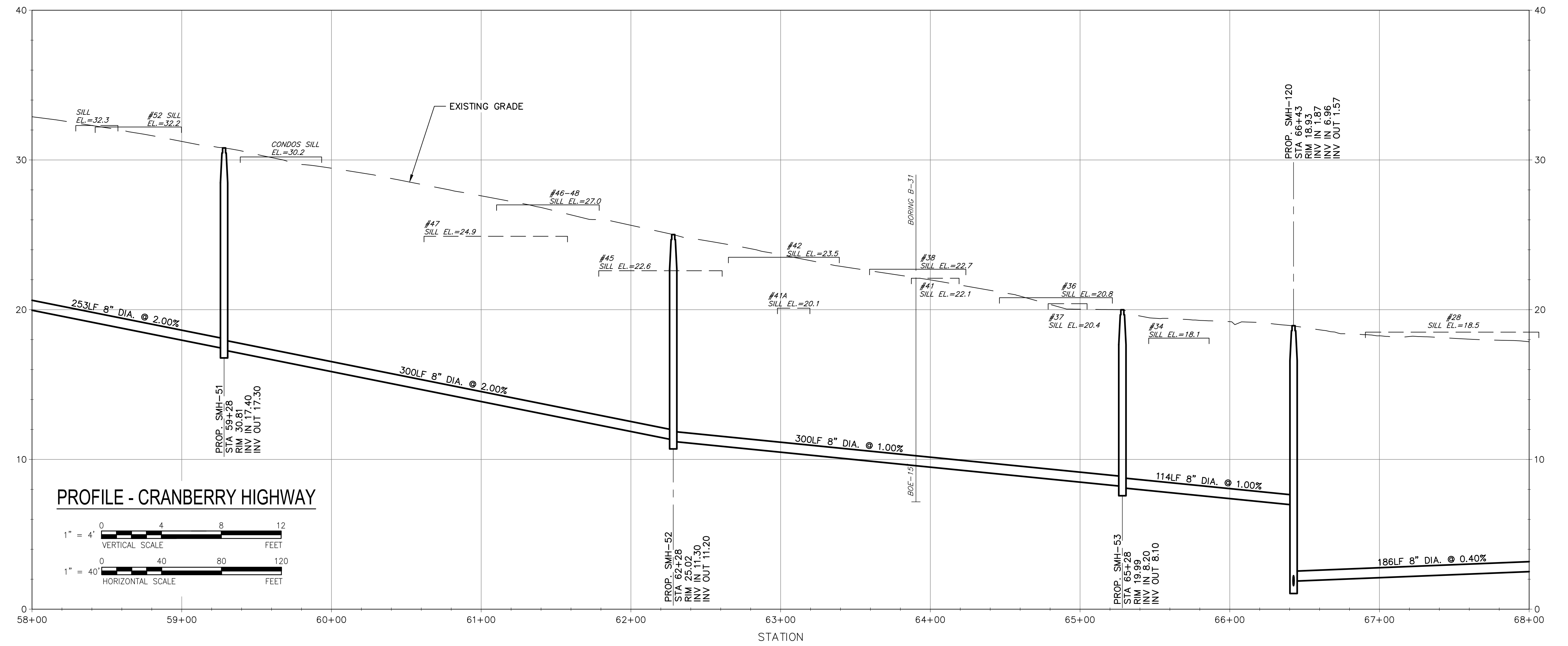
03 C-113

Last saved by: CURRANM(2017-05-15) Last Plotted: 2017-06-21
Filename: L:\WORK\0476644 - ORLEANS DOWNTOWN SEWER\3D - DOWNTOWN\SOURCE DRAWINGS\PS-3 - DOWNTOWN.DWG

Project Management Initials: _____ Designer: _____ Checked: _____ Approved: _____



PLAN - CRANBERRY HIGHWAY
SCALE: 1"=40'



PROFILE - CRANBERRY HIGHWAY
1" = 4' VERTICAL SCALE
1" = 40' HORIZONTAL SCALE

FOR CONTINUATION
SEE SHEET 03 C-111

FOR CONTINUATION
SEE SHEET 03 C-112

FOR CONTINUATION
SEE SHEET 03 C-114



PROJECT
Downtown Area
Plans and Profiles

25% Preliminary
Design Report

CLIENT
Town of Orleans, MA
19 SCHOOL ROAD
ORLEANS, MA 02653
(508) 240-3700

CONSULTANT
AECOM TECHNICAL SERVICES, INC.
9 JONATHAN BOURNE DRIVE
POCASSETT, MA 02559
PHONE: (508) 833-6950
www.aecom.com

CONSULTANTS

REGISTRATION

ISSUE/REVISION

I/R	DATE	DESCRIPTION

PROJECT NUMBER

60476644
Designed By: M. CURRAN
Drawn By: M. CURRAN
Dept Check: T. PARECE
Proj Check: M. DONOGHUE
Date: ----
Scale: AS NOTED

DISCIPLINE
CIVIL
SHEET TITLE

PLAN AND PROFILE SEWER
CRANBERRY HIGHWAY II

SHEET NUMBER
03 C-114

Last saved by: CURRANM(2017-05-15) Last Plotted: 2017-06-21
Filename: L:\WORK\0476644 - ORLEANS DOWNTOWN SEWER3D - DOWNTOWN\SOURCE DRAWINGS\PS-3 - DOWNTOWN.DWG

Project Management Initials: _____ Designer: _____ Checked: _____ Approved: _____

I/R	DATE	DESCRIPTION

60476644

Designed By: **M. CURRAN**

Drawn By: **M. CURRAN**

Dept Check: **T. PARECE**

Proj Check: **M. DONOGHUE**

Date: **----**

Scale: **AS NOTED**

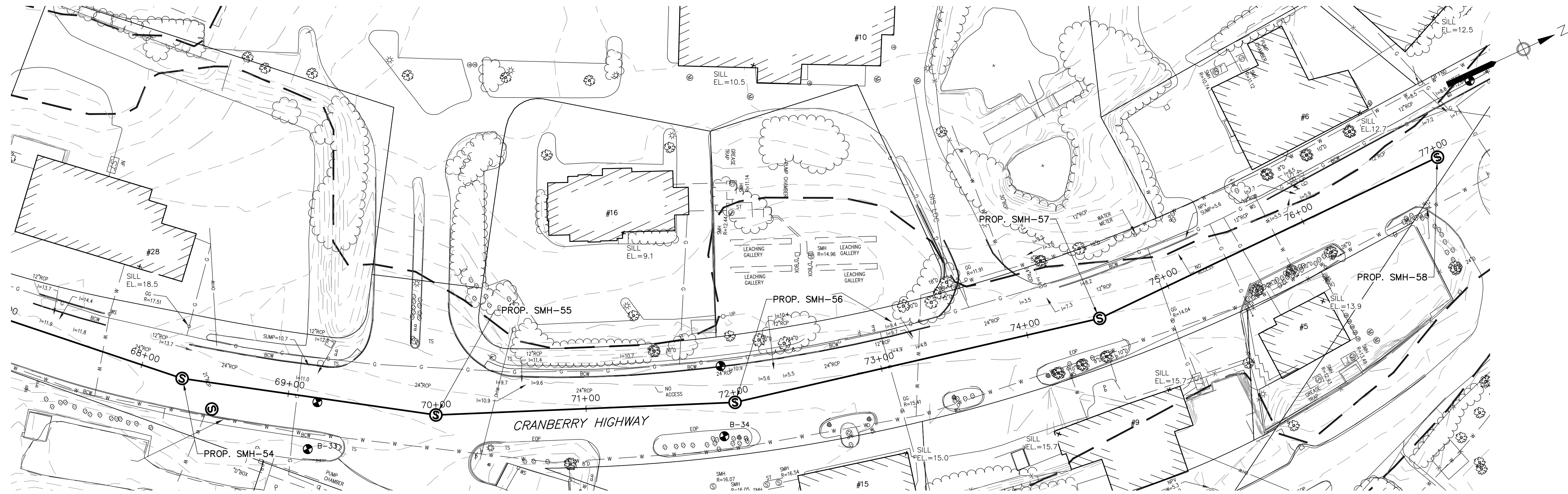
CIVIL

**PLAN AND PROFILE SEWER
CRANBERRY HIGHWAY III**

03 C-115

FOR CONTINUATION
SEE SHEET 03 C-113

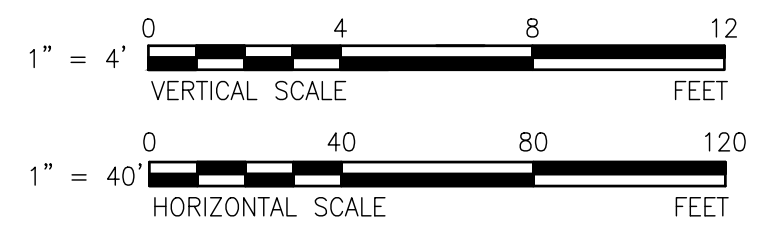
Project Management Initials: _____ Designer: _____ Checked: _____ Approved: _____

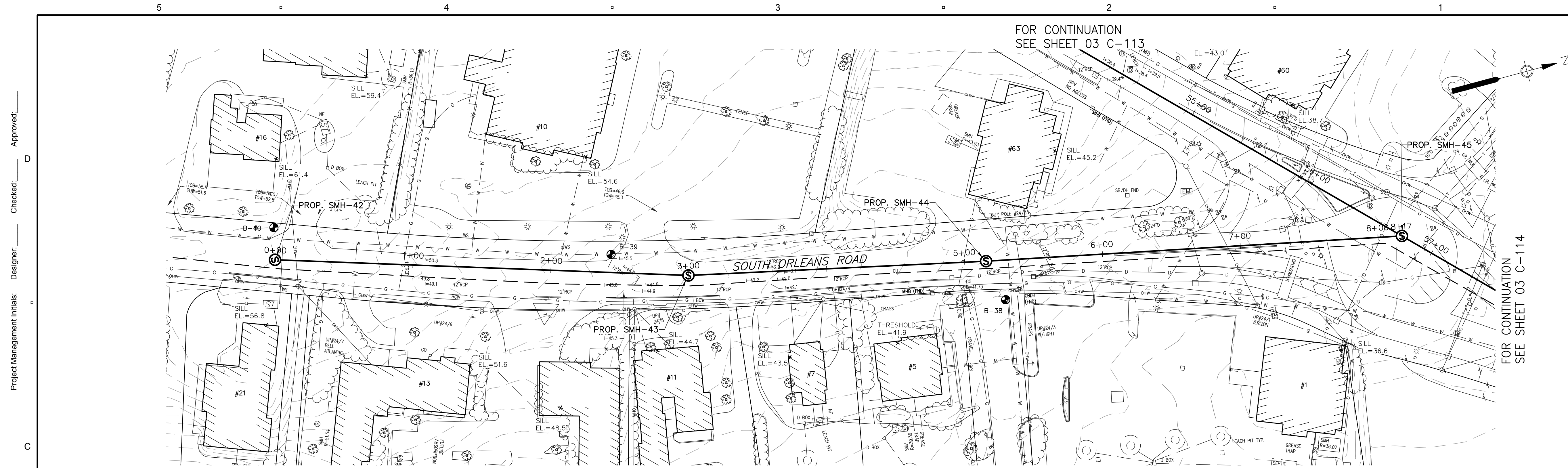


PLAN - CRANBERRY HIGHWAY
SCALE: 1"=40'




PROFILE - CRANBERRY HIGHWAY





PLAN - SOUTH ORLEANS ROAD
SCALE: 1"=40'



PROFILE - SOUTH ORLEANS ROAD
1" = 4' VERTICAL SCALE
1" = 40' HORIZONTAL SCALE

Project Management Initials: _____ Designer: _____ Checked: _____ Approved: _____
 Last saved by: CURRANM(2017-05-15) Last Plotted: 2017-06-21
 Filename: L:\WORK\16476644 - ORLEANS DOWNTOWN SEWER3D - DOWNTOWN\SOURCE DRAWINGS\PS-3 - DOWNTOWN.DWG



PROJECT
Downtown Area
Plans and Profiles

**25% Preliminary
Design Report**

CLIENT
Town of Orleans, MA
19 SCHOOL ROAD
ORLEANS, MA 02653
(508) 240-3700

CONSULTANT
AECOM TECHNICAL SERVICES, INC.
9 JONATHAN BOURNE DRIVE
POCASSET, MA 02559
PHONE: (508) 833-6950
www.aecom.com

CONSULTANTS

REGISTRATION

ISSUE/REVISION

I/R	DATE	DESCRIPTION

PROJECT NUMBER
60476644

Designed By: **M. CURRAN**
 Drawn By: **M. CURRAN**
 Dept Check: **T. PARECE**
 Proj Check: **M. DONOGHUE**
 Date: ----
 Scale: **AS NOTED**

DISCIPLINE
CIVIL
SHEET TITLE
PLAN AND PROFILE SEWER
SOUTH ORLEANS RD

SHEET NUMBER
03 C-116